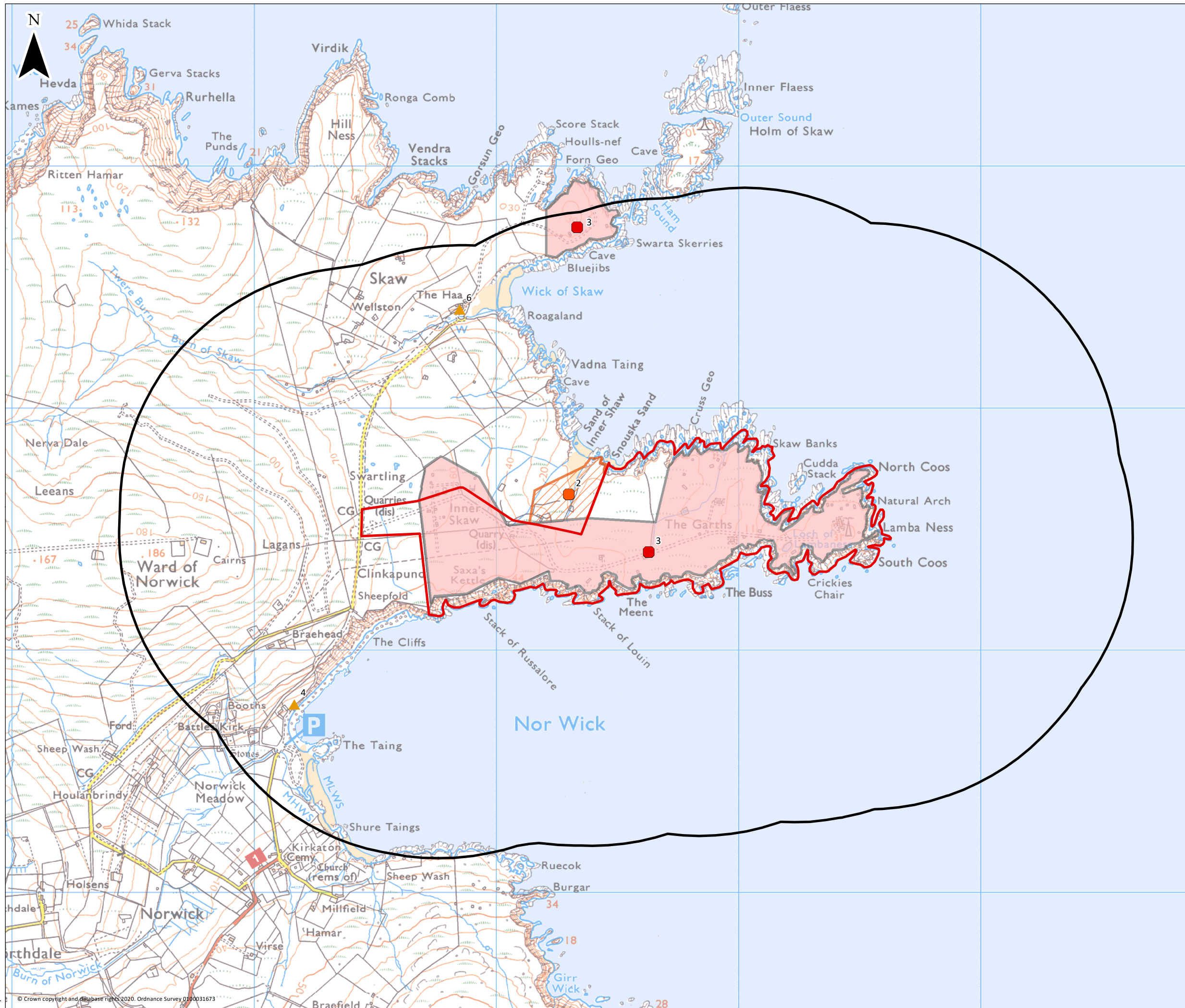
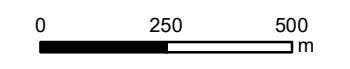


## Chapter 14 Drawing 14.1 Designated Assets



**KEY**

- Proposed Project
- 1 km Study Area
- Skaw, radar station Monument (centre point)
- Inner Skaw Scheduled Monument, (centre point)
- Listed Building- Category C
- Skaw, radar station Scheduled Monument extent
- Inner Skaw, houses and field system, Unst Scheduled Monument extent



Scale 1:15,000 @ A3



Saxa Vord Spaceport Assessment of Environmental Effect

**Drawing 14.1 Designated Assets in the Proposed Project and Study Area**

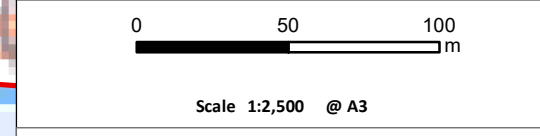
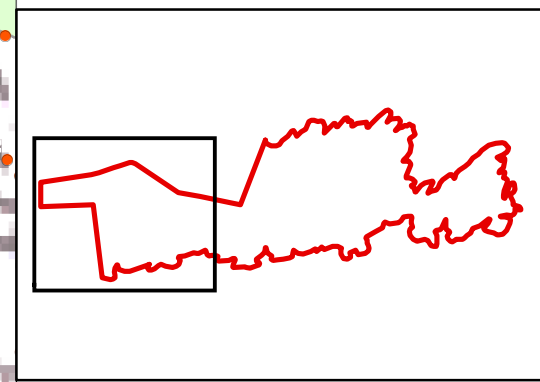


## Chapter 14 Drawing 14.2 Heritage Features in the Proposed Project Boundary



**KEY**

- Proposed Project
- RAF Feature within Scheduled Monument
- Non-RAF feature within Scheduled Monument
- RAF feature within Inner Skaw scheduled monument
- Feature within Inner Skaw Scheduled Monument
- Feature excluded from scheduled monument
- Non-designated feature
- Inner Skaw Feature extent
- RAF Feature extent
- RAF Features linear extent
- Non-RAF Feature extent
- Extent of Site 75
- Non-RAF Feature linear extent

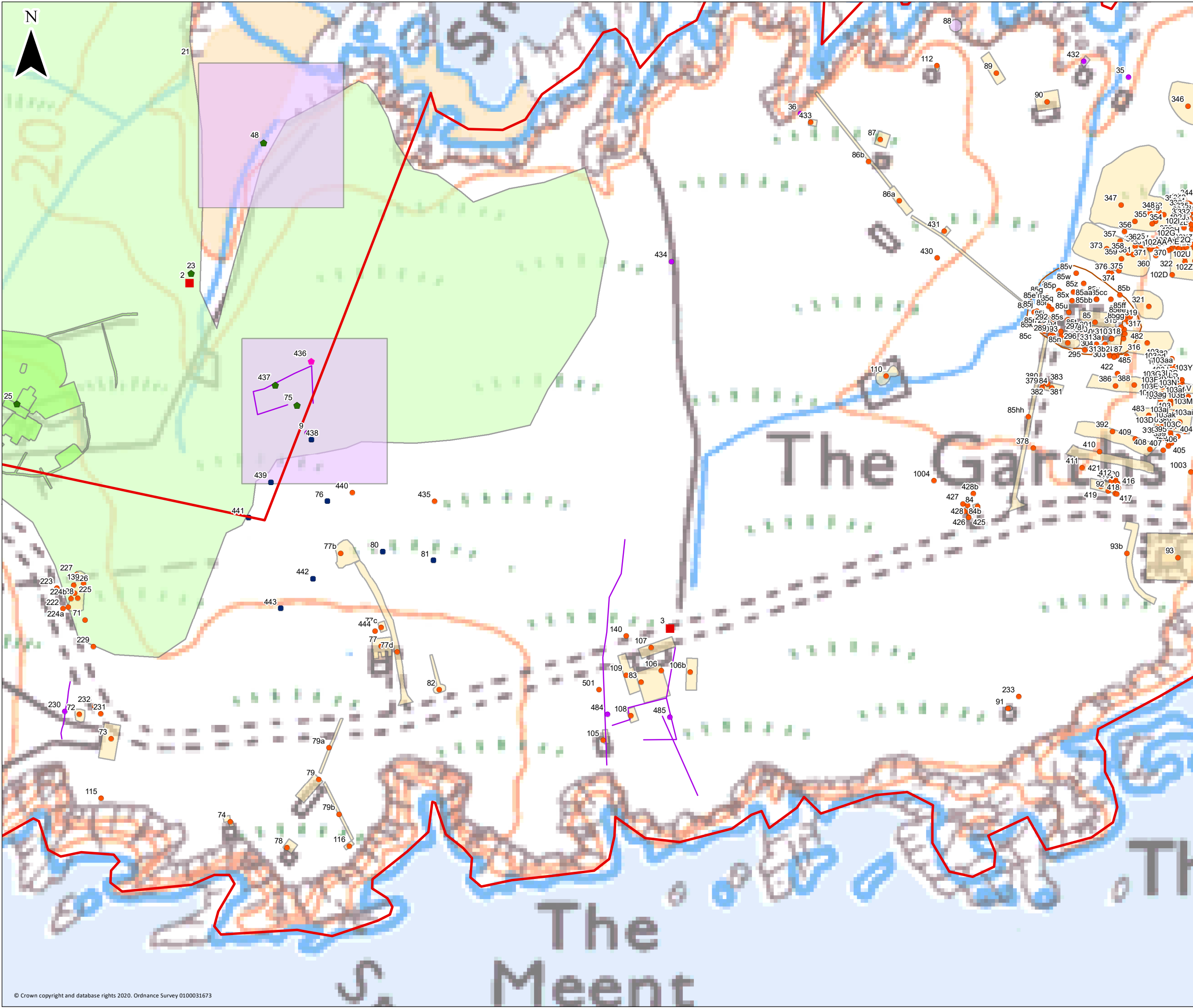














Saxa Vord Spaceport Assessment of Environmental Effect

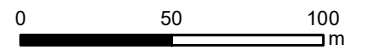
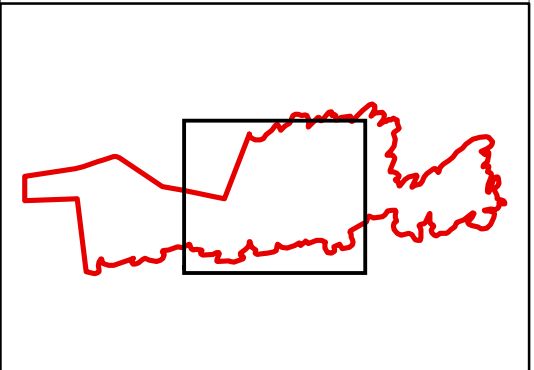
**Drawing 14.2a**  
Heritage features in the Proposed Project Site

Date: 11/11/2021	Drawn by: LB	Checked by: LR	Version: v1
------------------	--------------	----------------	-------------

Project Number: 3148



-  Proposed Project
-  Scheduled Monument (centred)
-  RAF Feature within Scheduled Monument
-  Non-RAF feature within Scheduled Monument
-  Feature excluded from Scheduled Monument
-  RAF feature within Inner Skaw scheduled monument
-  Feature within Inner Skaw Scheduled Monument
-  Inner Skaw Feature extent
-  RAF Feature extent
-  Non-RAF Feature extent
-  Extent of Site 75
-  Non-RAF Feature linear extent



Scale 1:2,500 @ A3




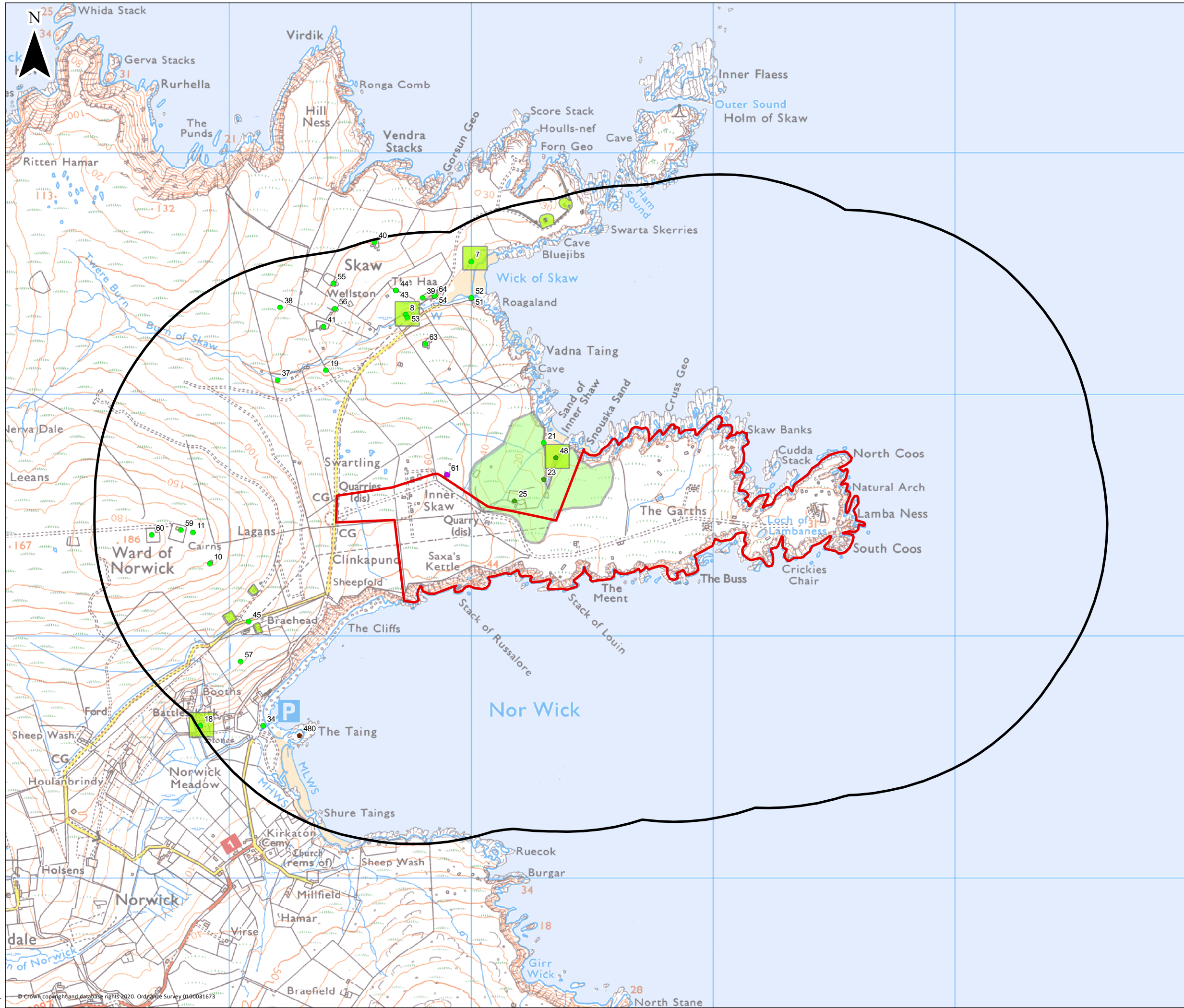
Saxa Vord Spaceport Assessment of Environmental Effect

**Drawing 14.2b**  
Heritage features in the Proposed Project Site

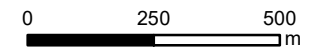


## Chapter 14 Drawing 14.3 Heritage Features in the Study Area





- KEY**
- Proposed Project
  - 1 km Study Area
  - Feature within Inner Skaw Scheduled Monument
  - Non-RAF feature within Scheduled Monument
  - Non-designated Feature
  - Event
  - Non-designated Feature extent
  - Site 75 field system extent



Scale 1:15,000 @ A3

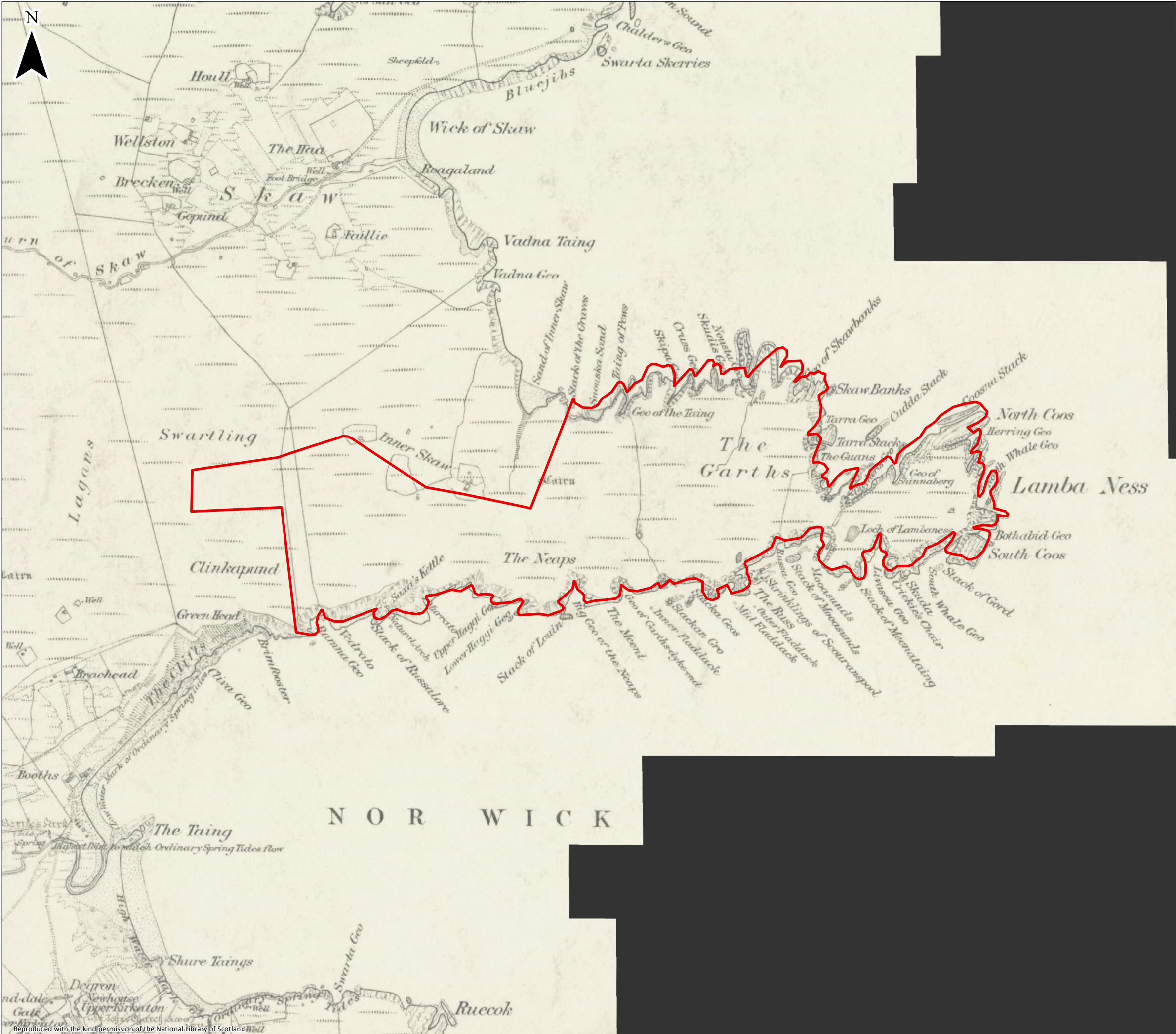


Saxa Vord Spaceport Assessment of Environmental Effect  
**Drawing 14.3 Designated Assets within the Study Area of the Proposed Project**




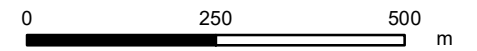
## Chapter 14 Drawing 14.4 Proposed Project Site – Extract from Ordnance Survey Map 1882





KEY

 Proposed Project



Scale 1:10,000 @ A3



Saxa Vord Spaceport Assessment of Environmental Effect  
**Drawing 14.4 Proposed Project –**  
 Extract from Ordnance Survey Map, 1882

Date: 11/11/2021 Drawn by: LB Checked by: LR Version: v1

Project Number: 3148

Reproduced with the kind permission of the National Library of Scotland

## Chapter 15 -

## Chapter 16 -