

08CLACTON

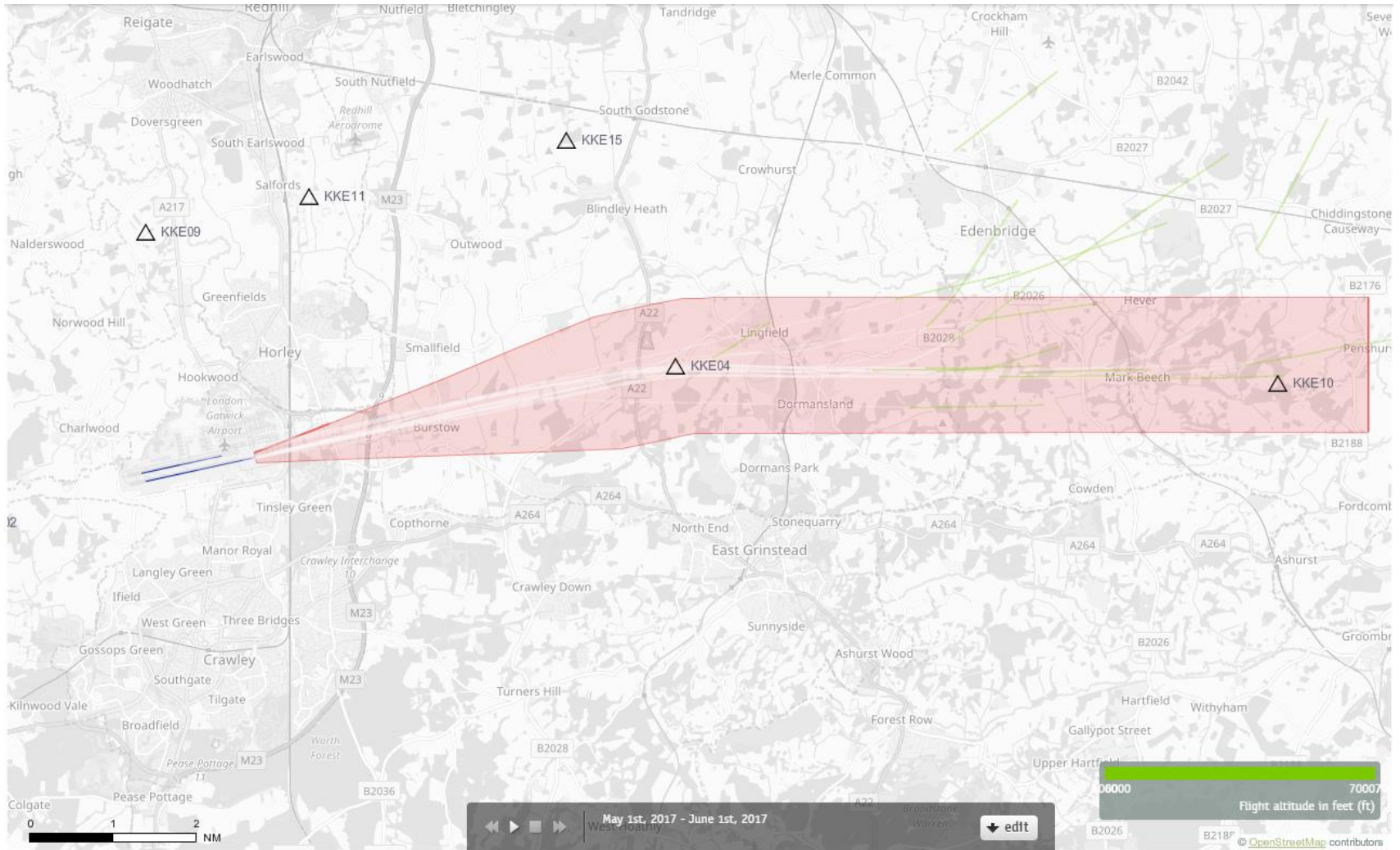
Route 5

Altitude Bands

6000-7000ft

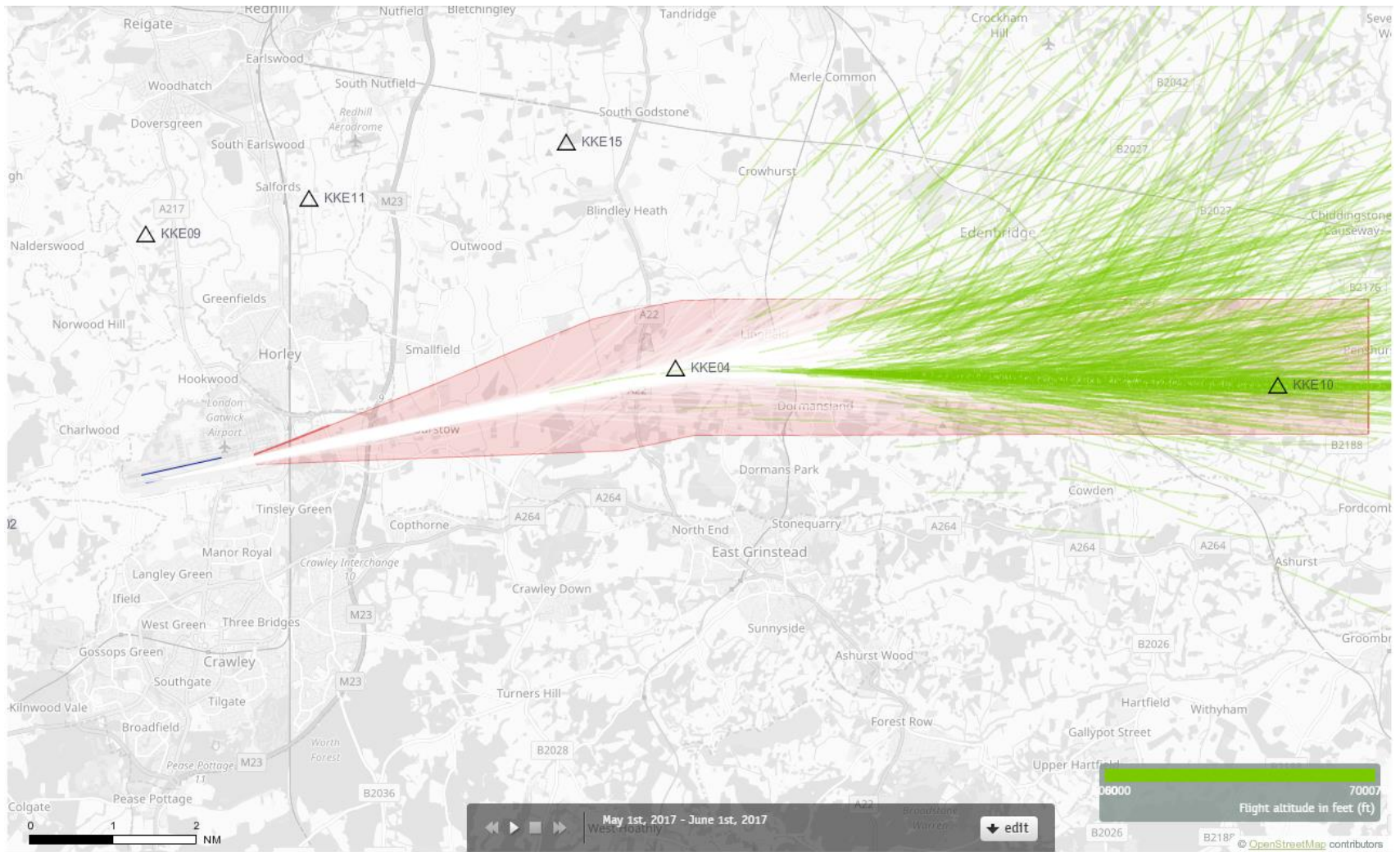
Post RNAV1 - Amendment

08CLN Departures 1st – 31st May 2017 6000-7000 feet (19 Aircraft – CONVENTIONAL ONLY)



Green plots show the points at which an aircraft was between 6000 and 7000ft altitude.

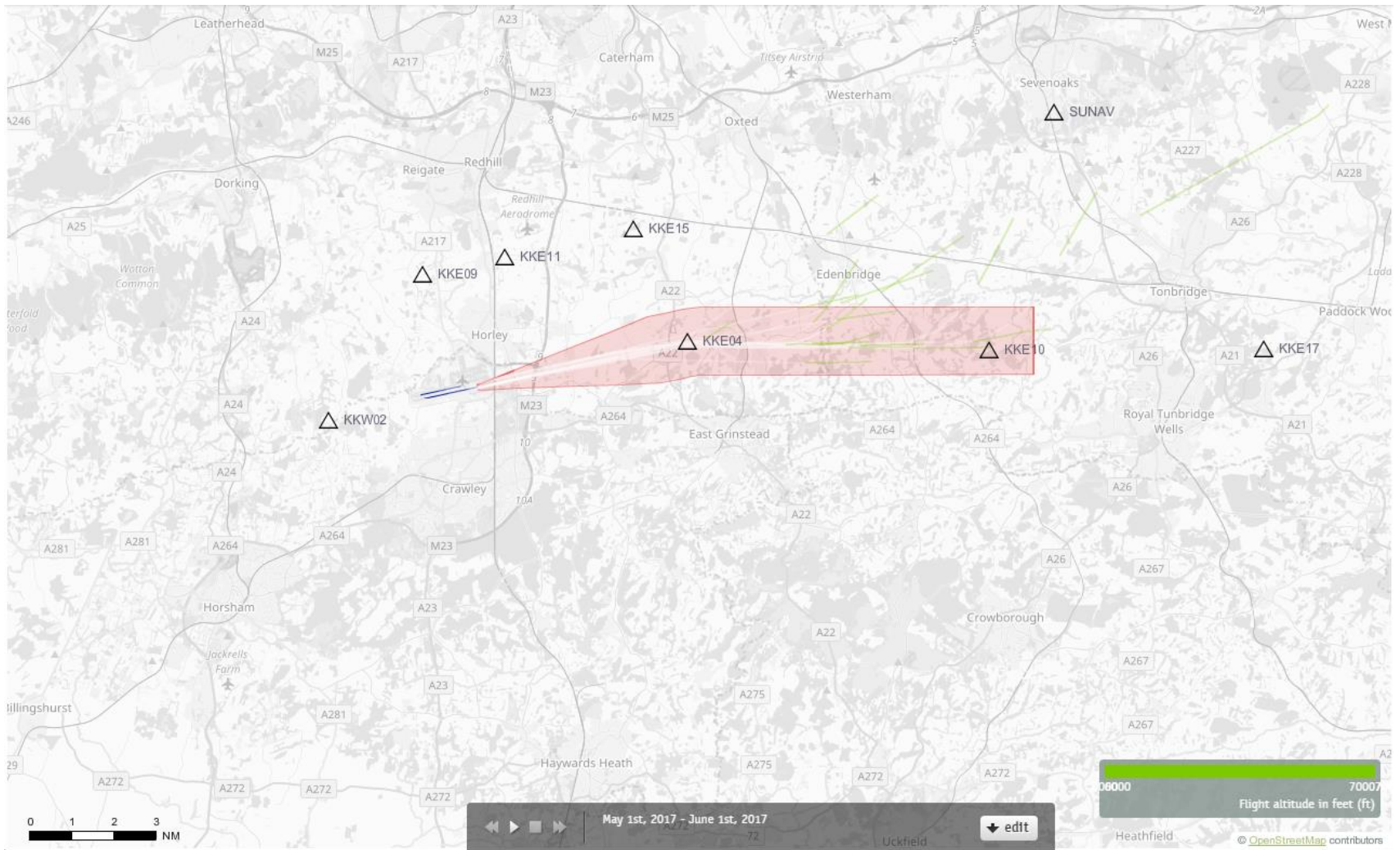
08CLN Departures 1st – 31st May 2017 6000-7000 feet (1991 Aircraft – RNAV1 ONLY)



Green plots show the points at which an aircraft was between 6000 and 7000ft altitude.

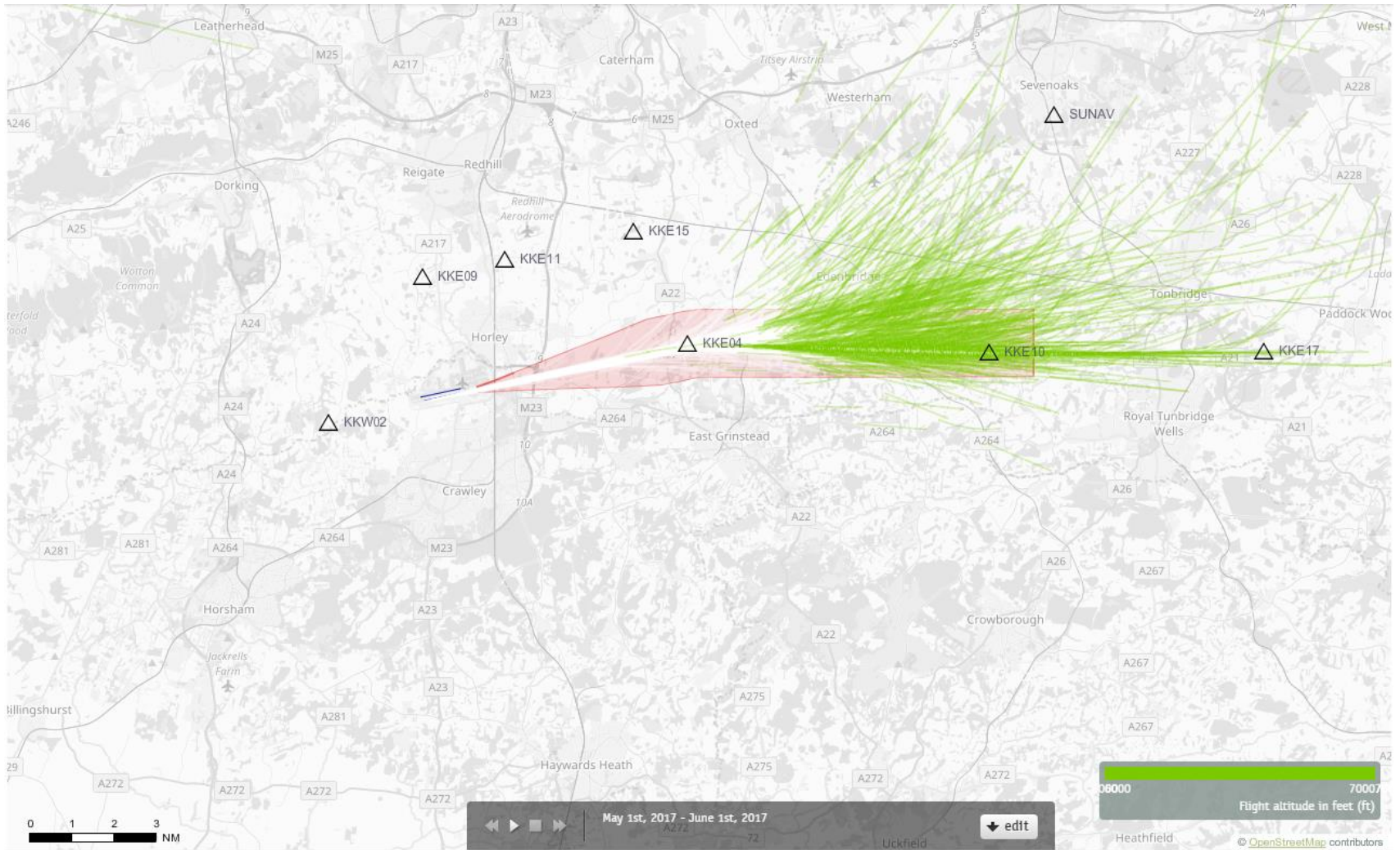
O8CLN Departures 1st – 31st May 2017

6000-7000 feet (19 Aircraft – CONVENTIONAL ONLY)



Green plots show the points at which an aircraft was between 6000 and 7000ft altitude.

08CLN Departures 1st – 31st May 2017 6000-7000 feet (1991 Aircraft – RNAV1 ONLY)



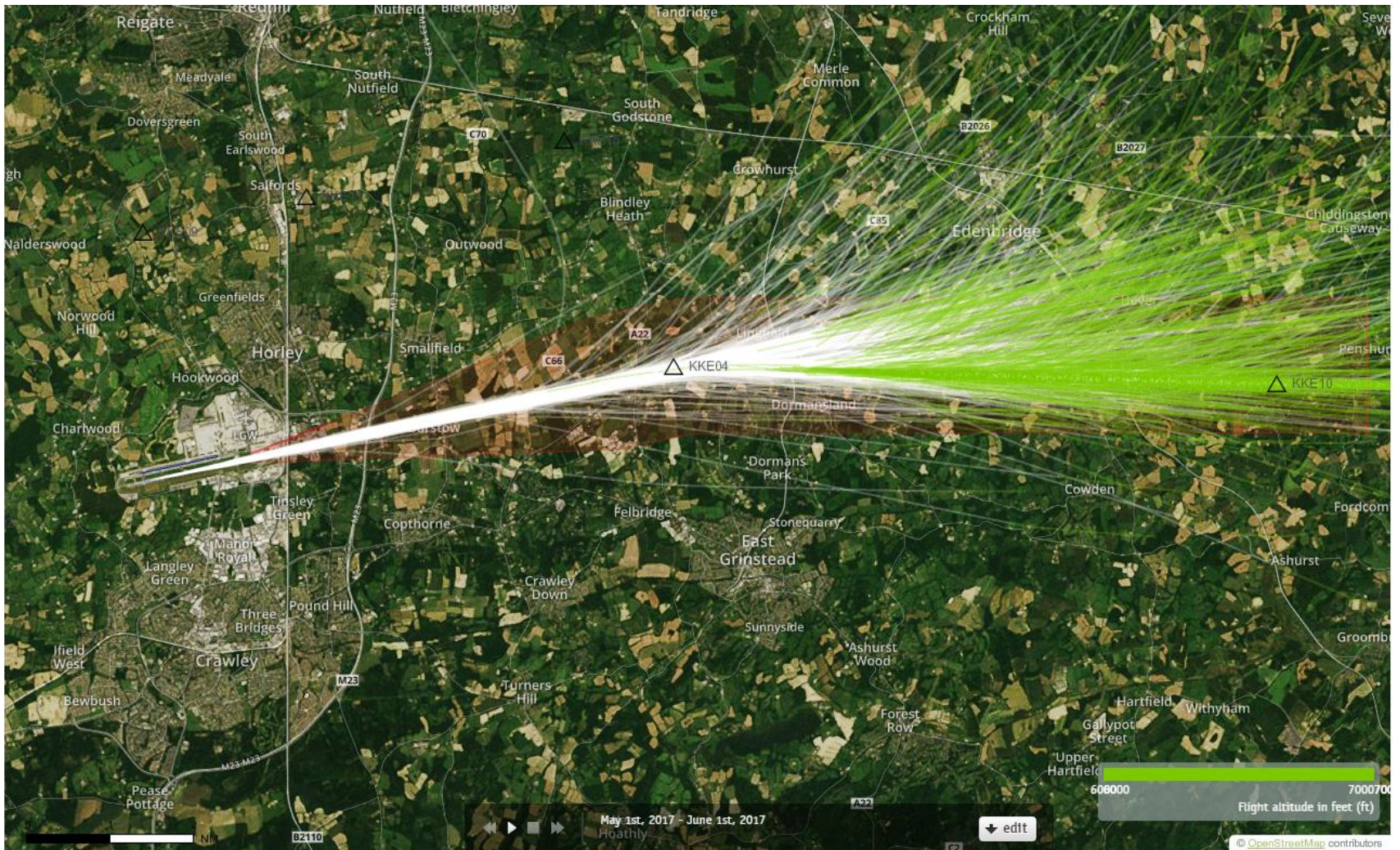
Green plots show the points at which an aircraft was between 6000 and 7000ft altitude.

08CLN Departures 1st – 31st May 2017 6000-7000 feet (19 Aircraft – CONVENTIONAL ONLY)



Green plots show the points at which an aircraft was between 6000 and 7000ft altitude.

08CLN Departures 1st – 31st May 2017 6000-7000 feet (1991 Aircraft – RNAV1 ONLY)



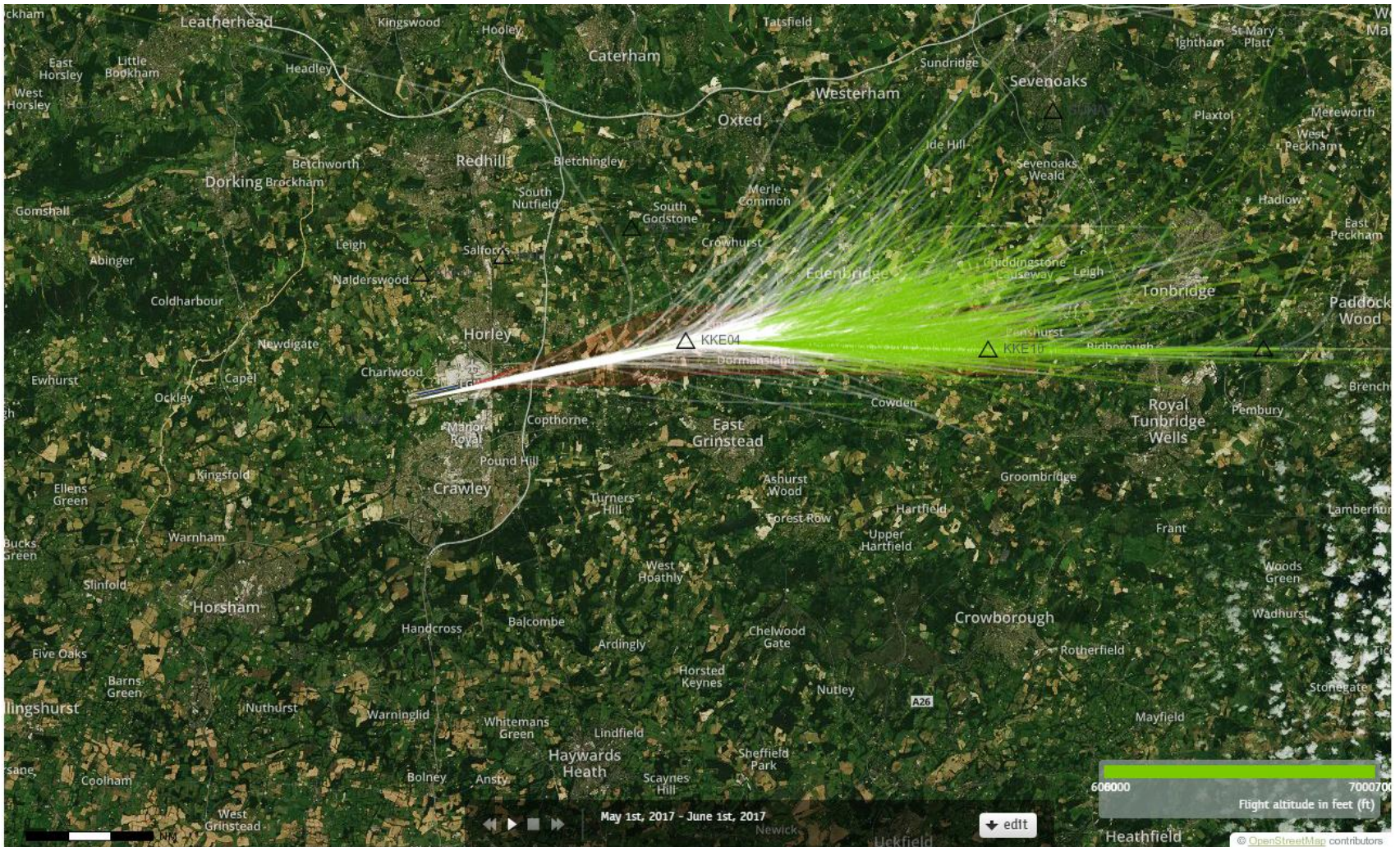
Green plots show the points at which an aircraft was between 6000 and 7000ft altitude.

08CLN Departures 1st – 31st May 2017 6000-7000 feet (19 Aircraft – CONVENTIONAL ONLY)



Green plots show the points at which an aircraft was between 6000 and 7000ft altitude.

08CLN Departures 1st – 31st May 2017 6000-7000 feet (1991 Aircraft – RNAV1 ONLY)



Green plots show the points at which an aircraft was between 6000 and 7000ft altitude.