



LUTON R26 BPK RNAV1 SIDs PIR Requirements – March

March 2017
Version 1.0



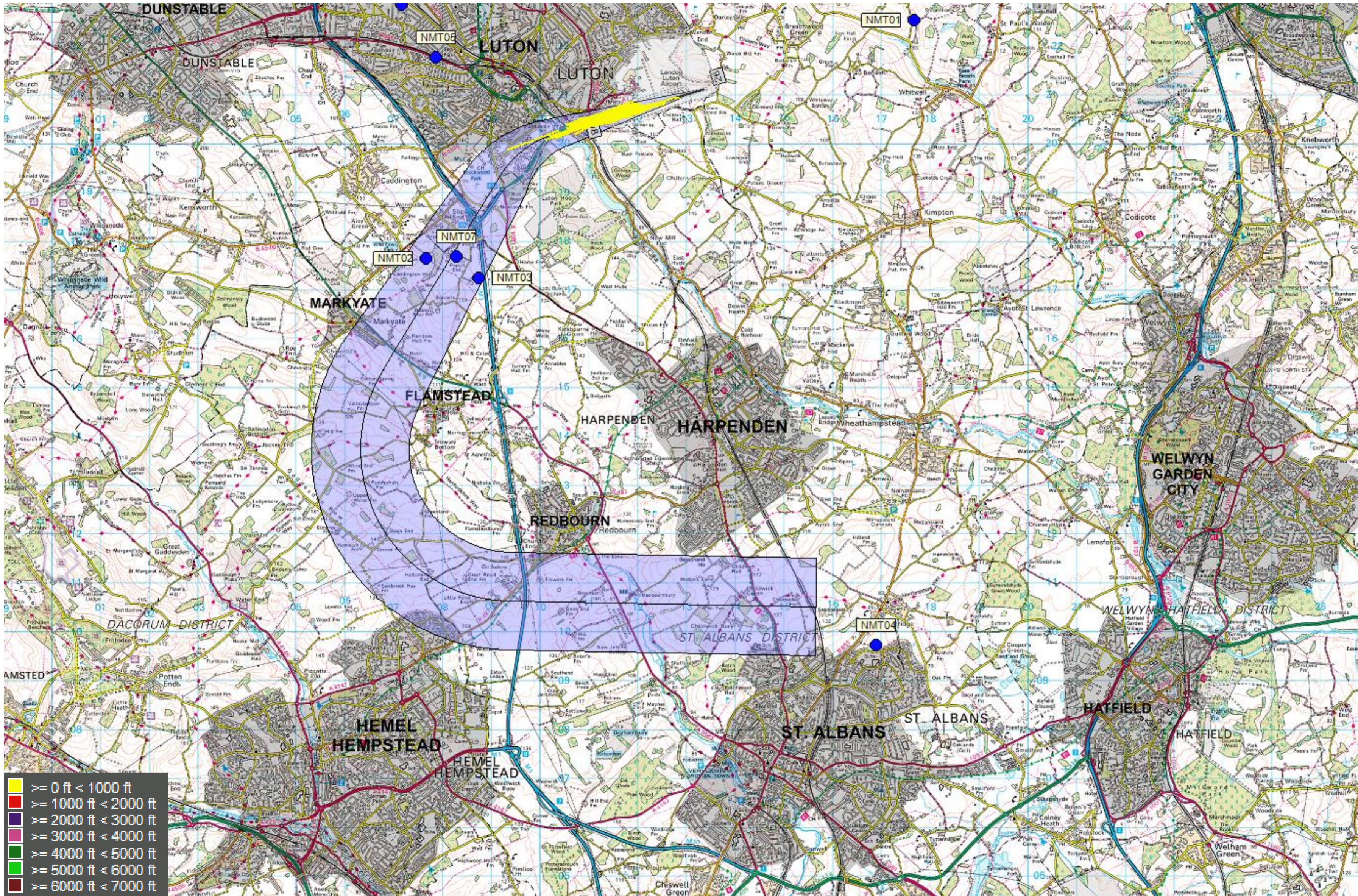
London
Luton
Airport



1. Monthly Track Dispersion Plots in Altitude Bands

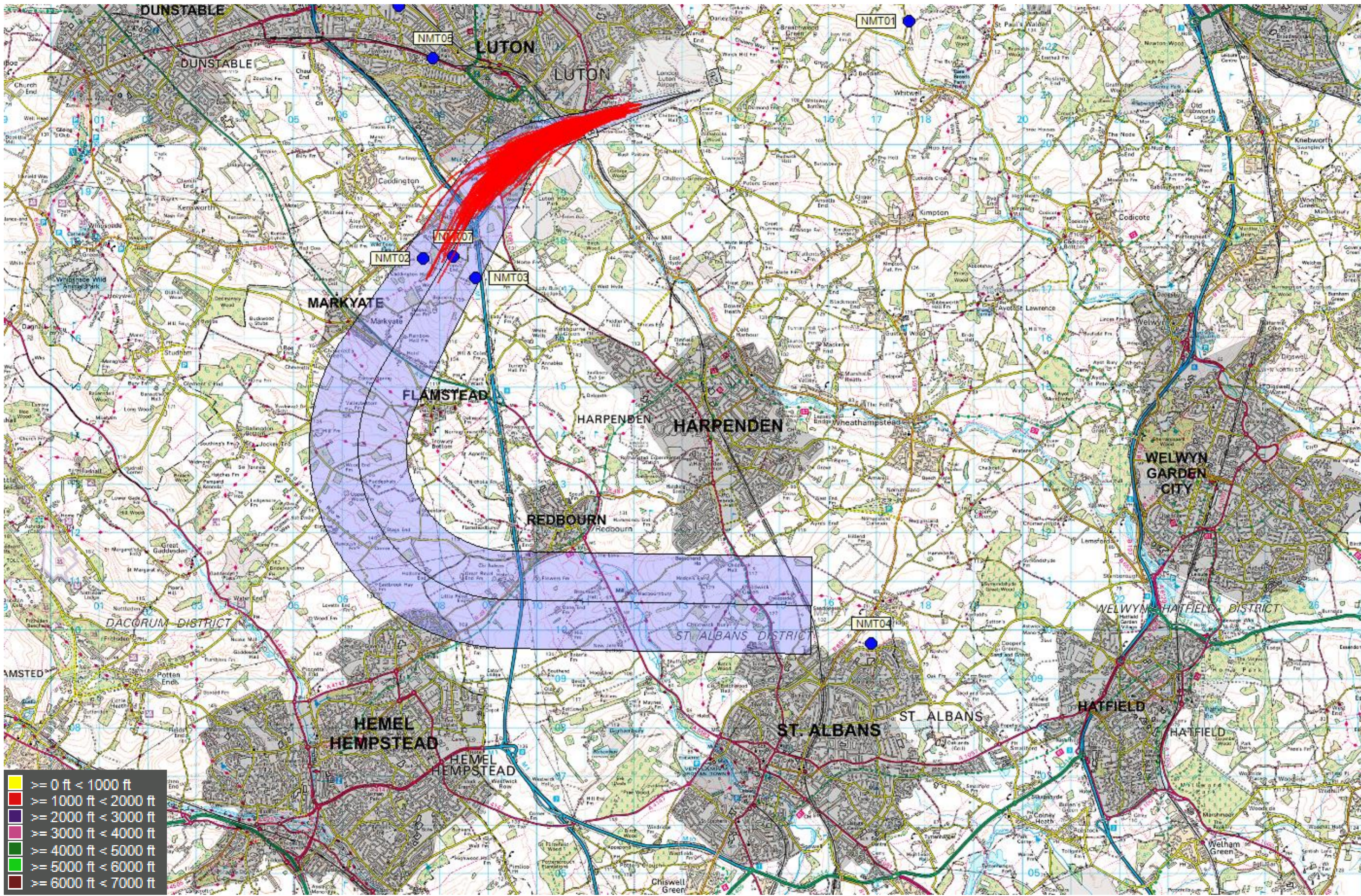
26 RNAV MATCH 2Y (1,912 tracks) – up to 1,000ft

1st – 31st Mar 2017



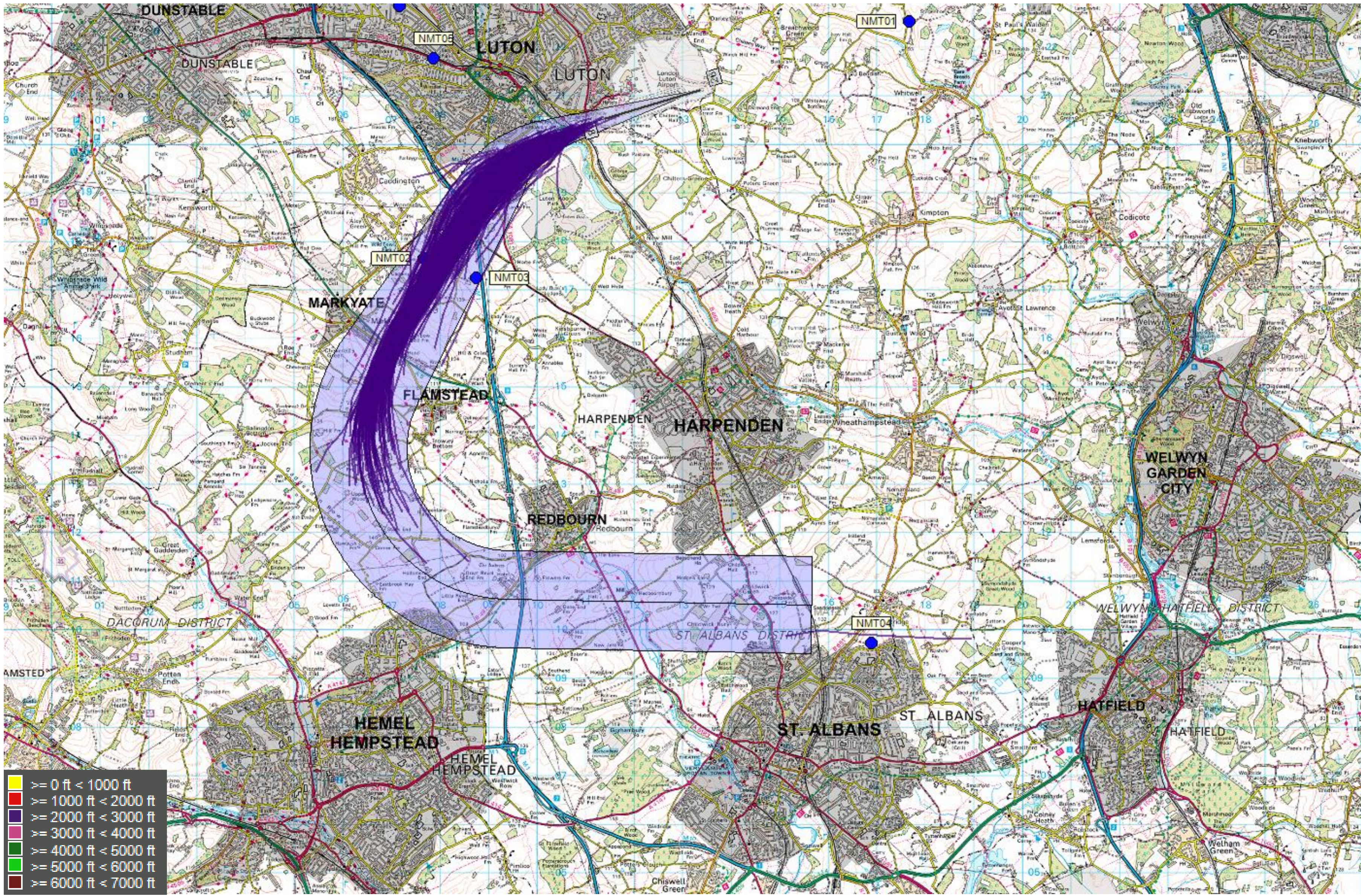
26 RNAV MATCH 2Y (1,912 tracks) – 1,000 to 2,000ft

1st – 31st Mar 2017



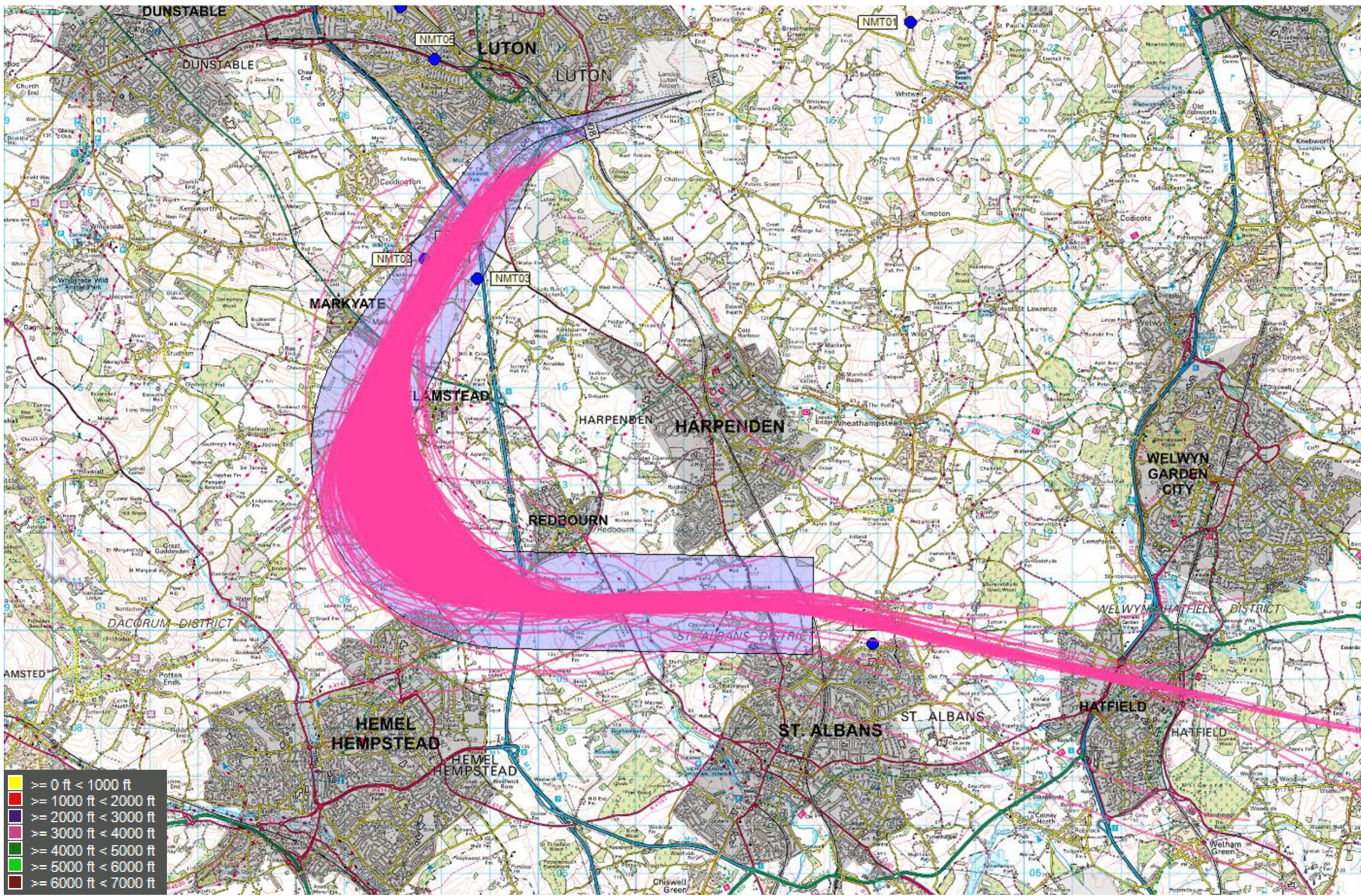
26 RNAV MATCH 2Y (1,912 tracks) – 2,000 to 3,000ft

1st – 31st Mar 2017



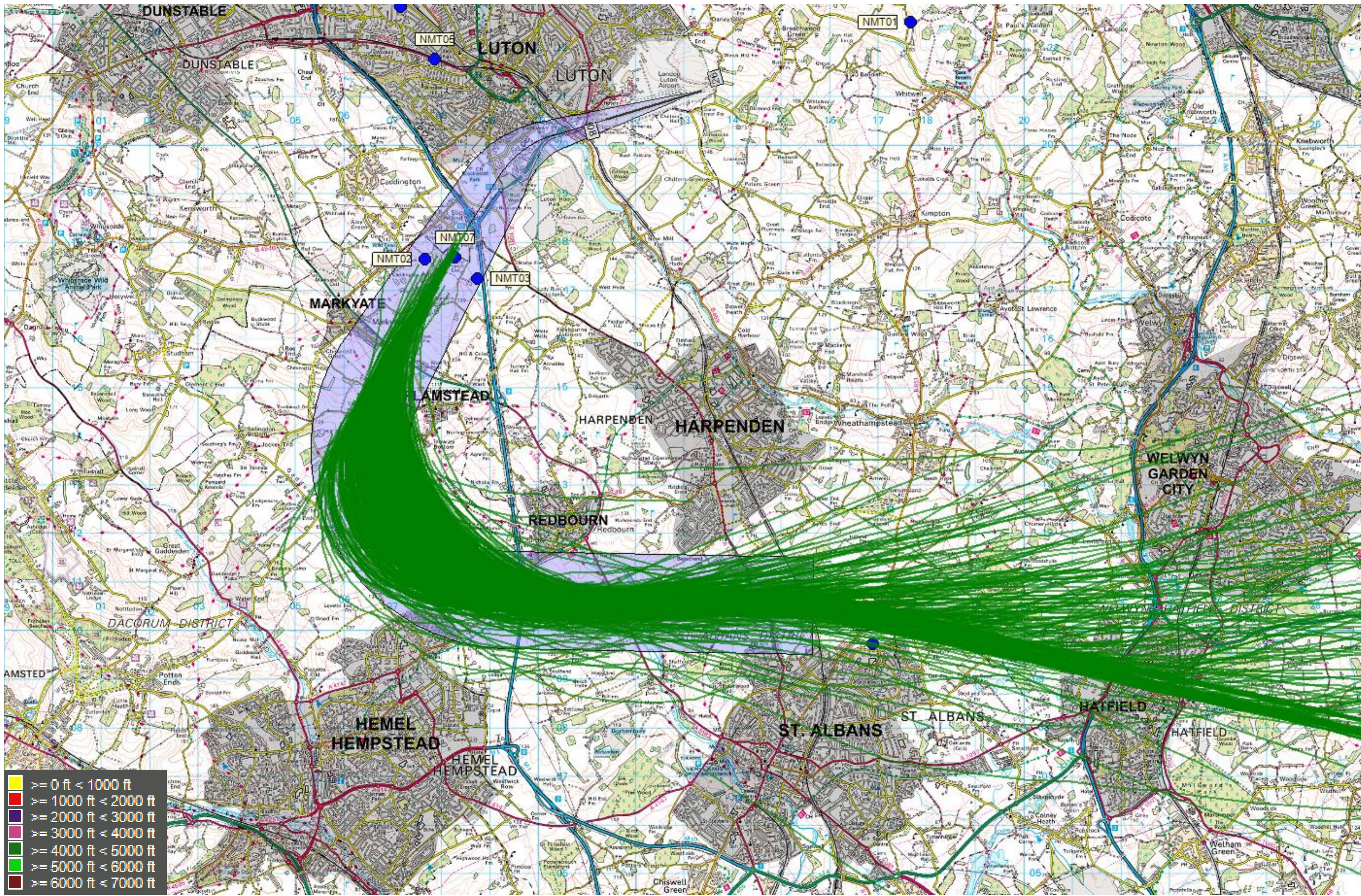
26 RNAV MATCH 2Y (1,912 tracks) – 3,000 to 4,000ft

1st – 31st Mar 2017



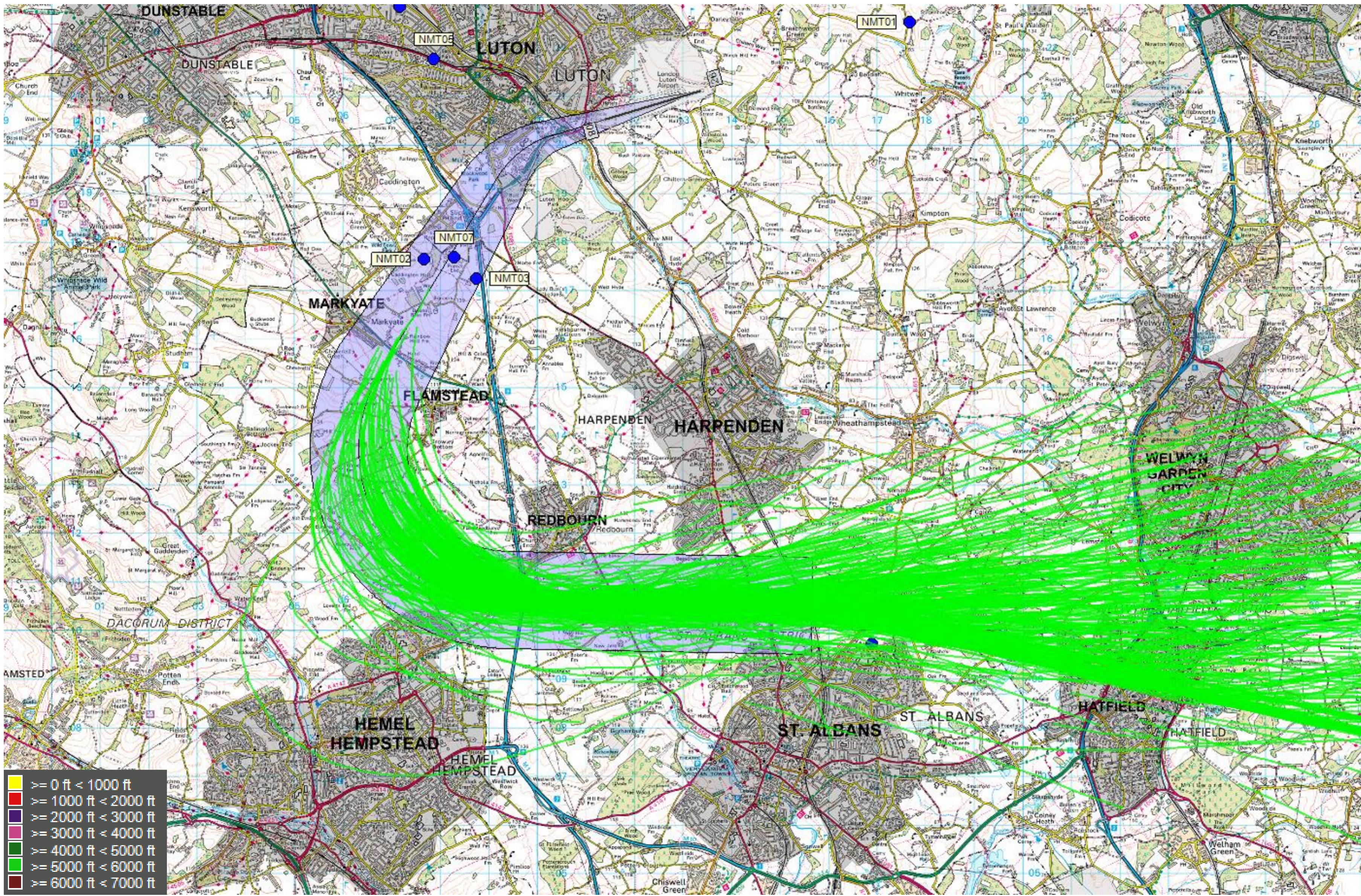
26 RNAV MATCH 2Y (1,912 tracks) – 4,000 to 5,000ft

1st – 31st Mar 2017



26 RNAV MATCH 2Y (1,912 tracks) – 5,000 to 6,000ft

1st – 31st Mar 2017

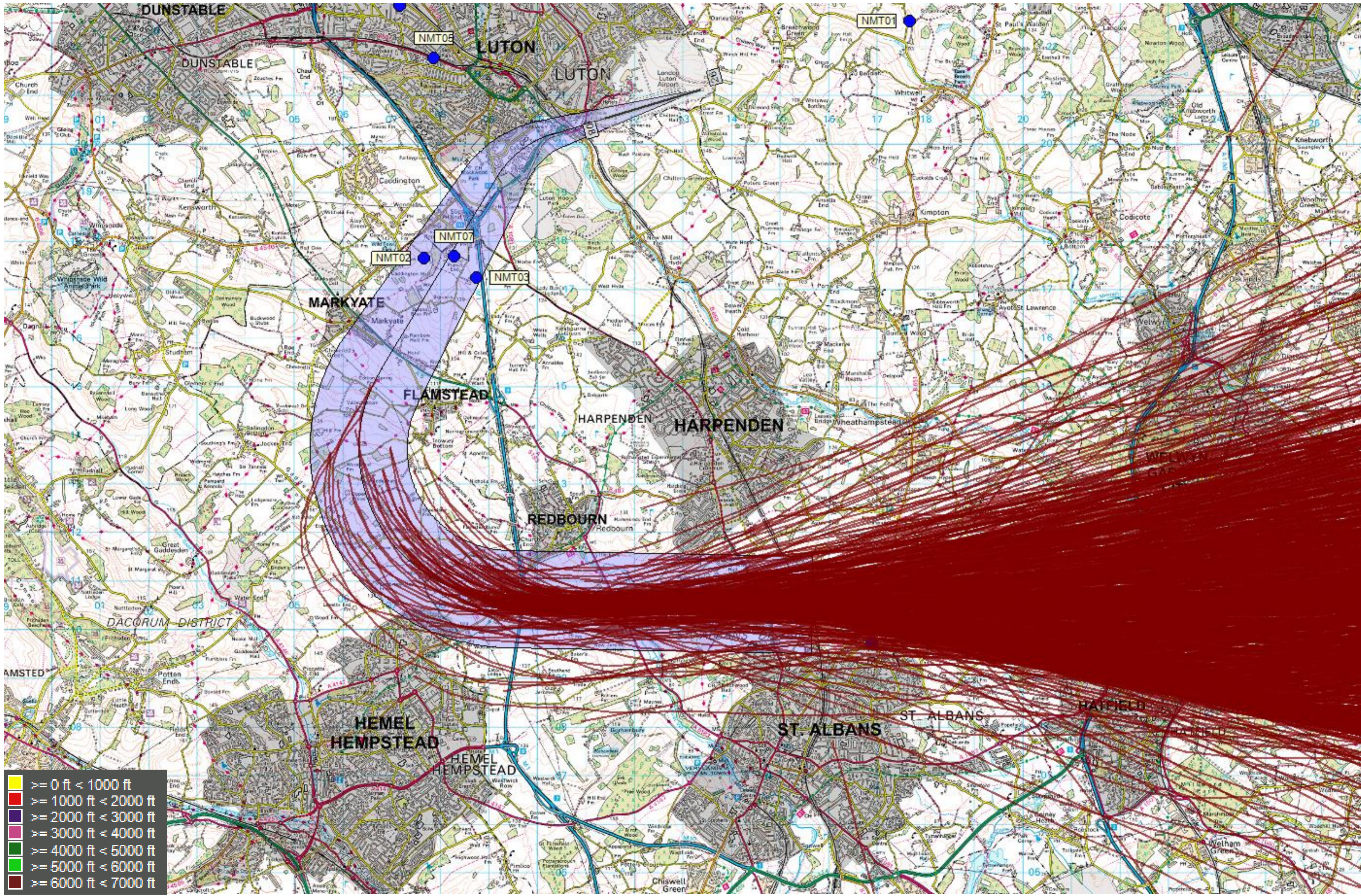


26 RNAV MATCH 2Y (1,912 tracks) – 6,000 to 7,000ft

1st – 31st Mar 2017

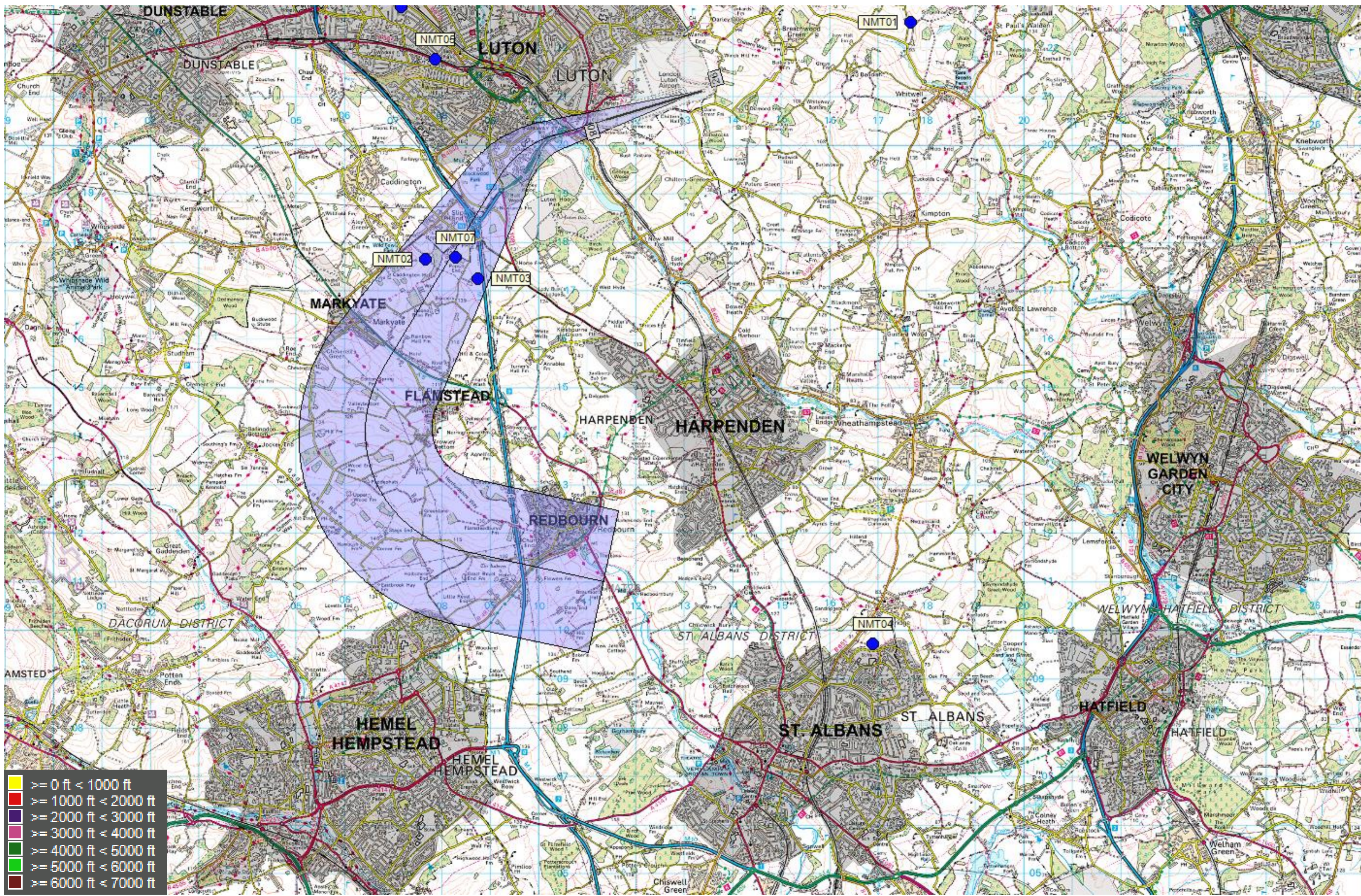
Project

9



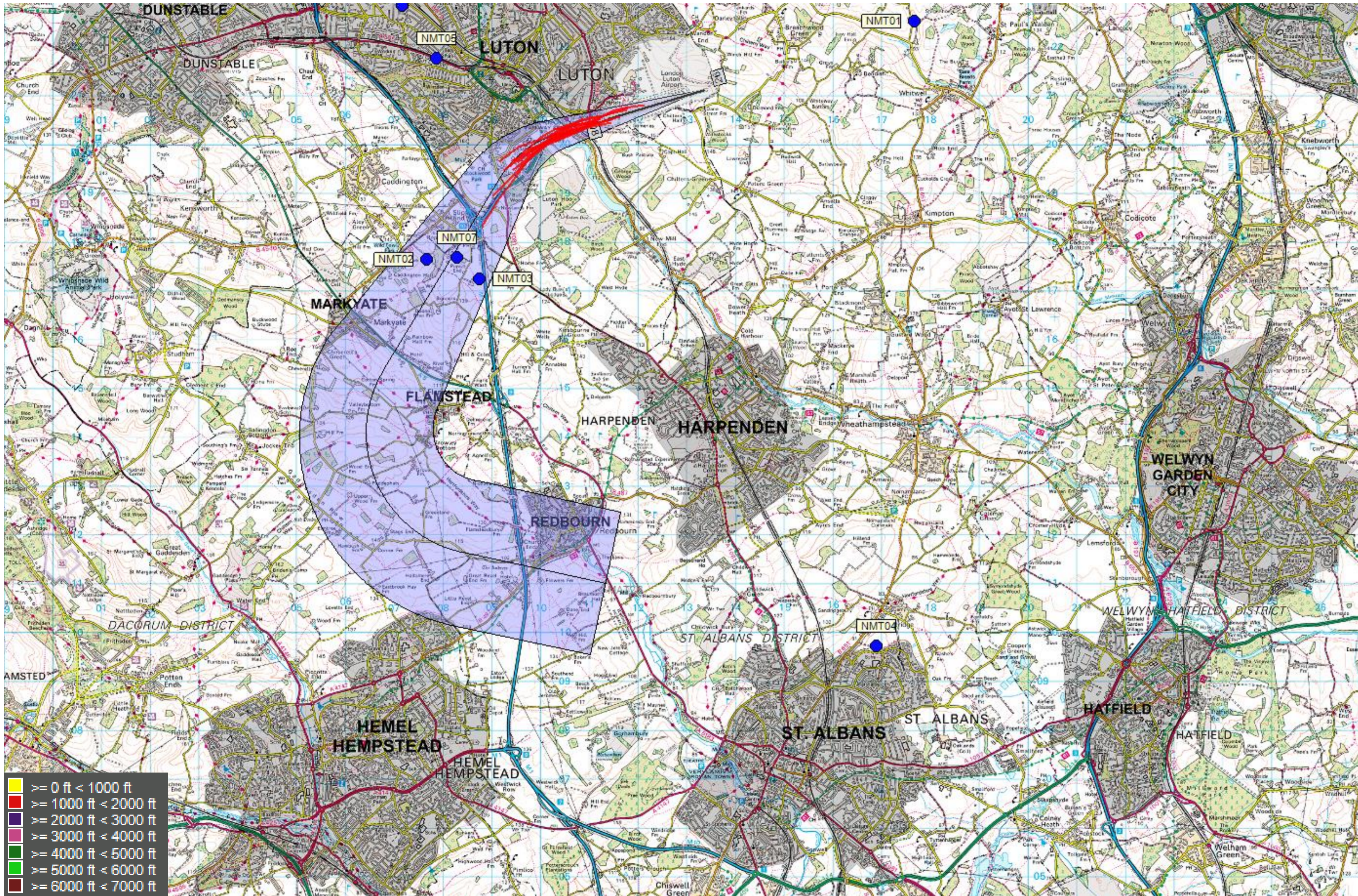
26 Conv MATCH 2B (20 tracks) – up to 1,000ft

1st – 31st Mar 2017



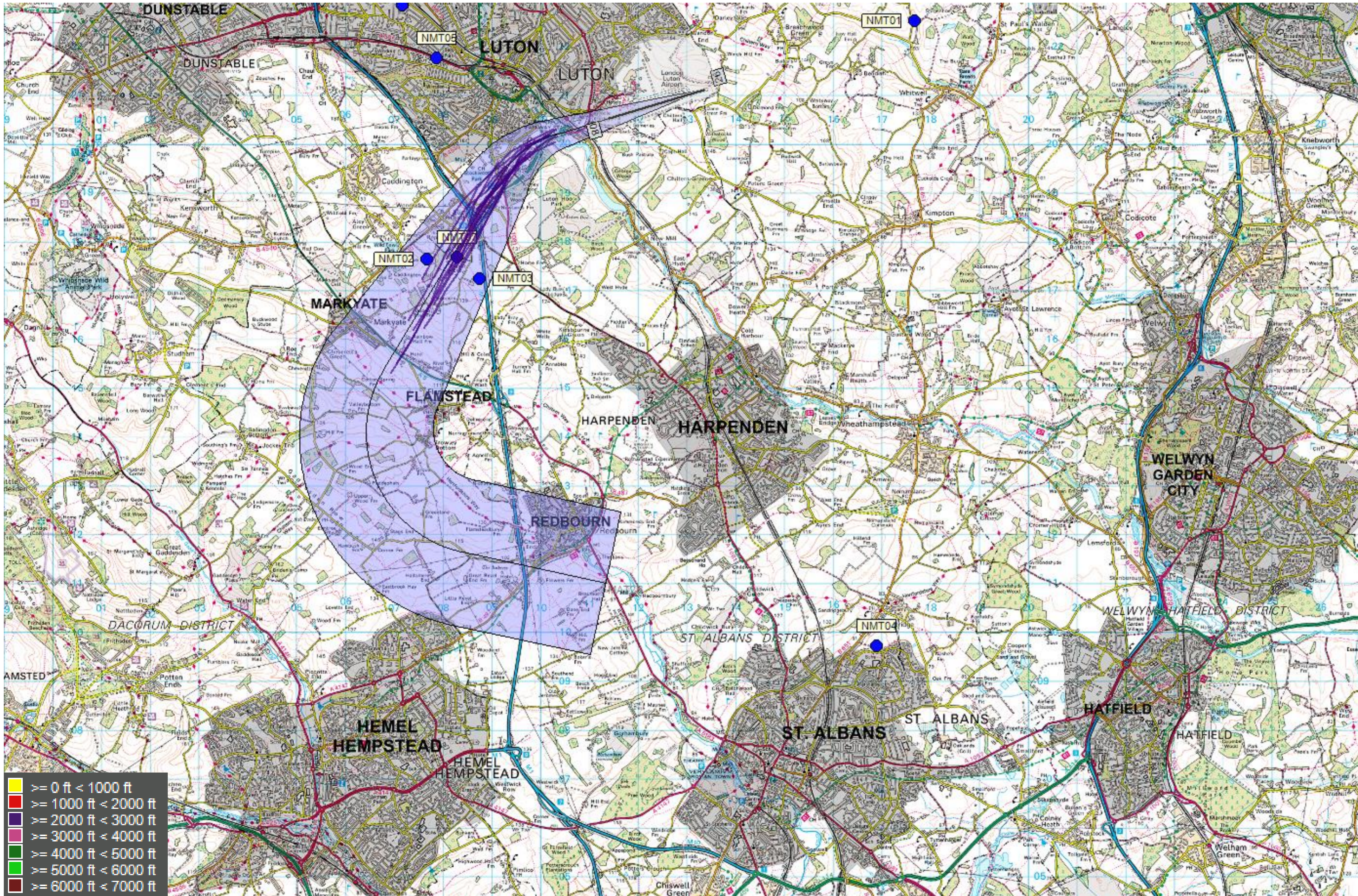
26 Conv MATCH 2B (20 tracks) – 1,000 to 2,000ft

1st – 31st Mar 2017



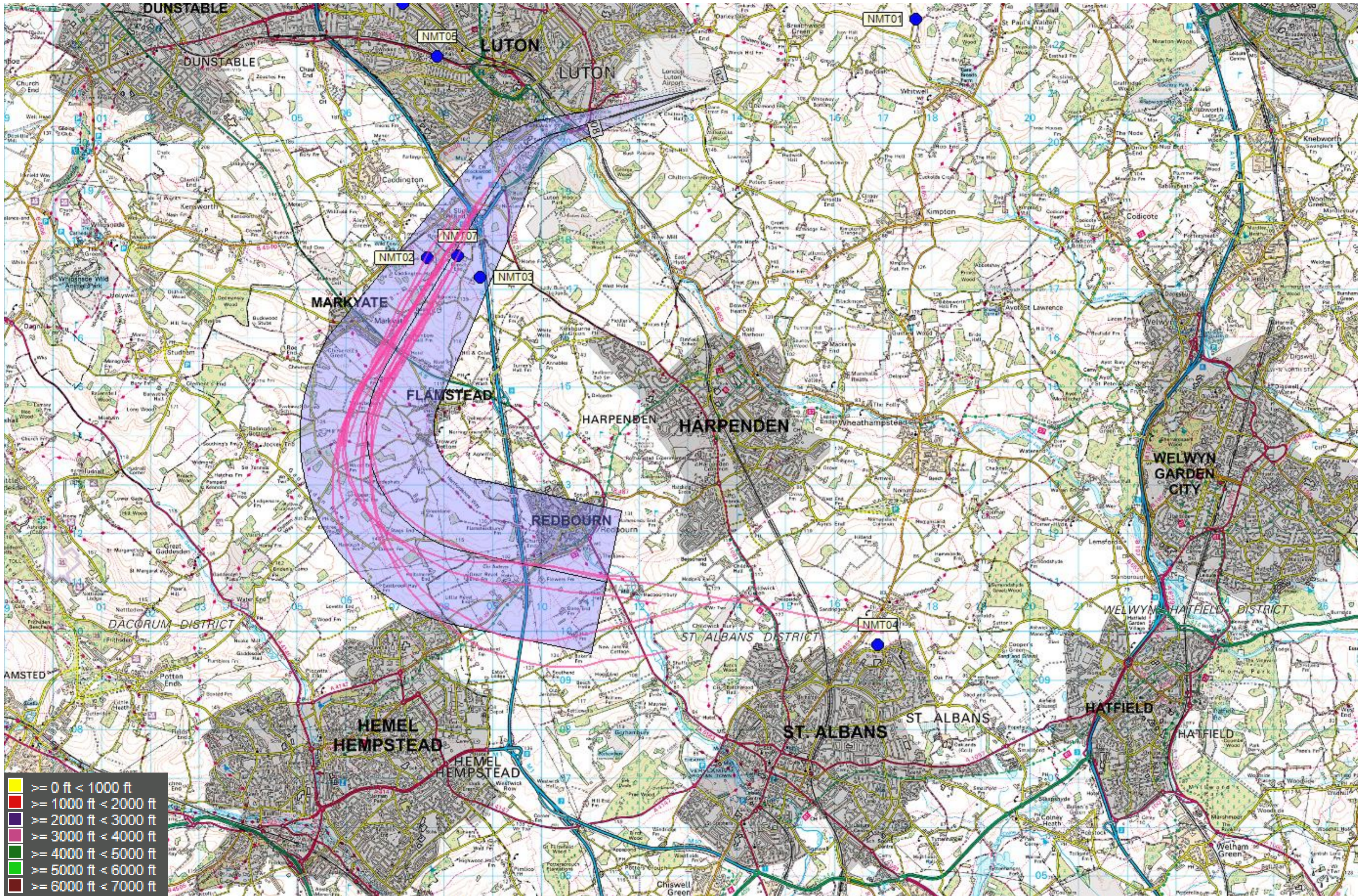
26 Conv MATCH 2B (20 tracks) – 2,000 to 3,000ft

1st – 31st Mar 2017



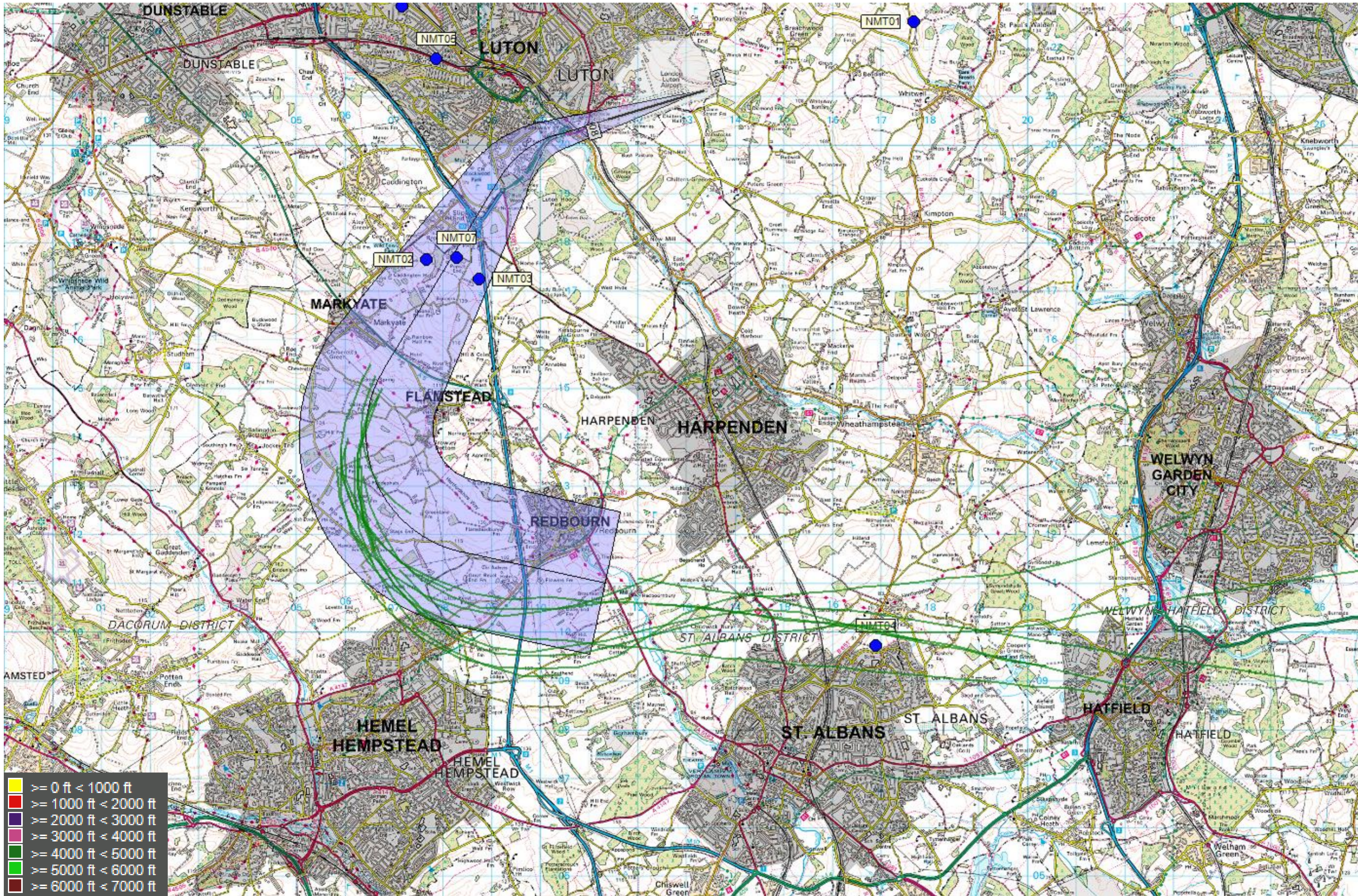
26 Conv MATCH 2B (20 tracks) – 3,000 to 4,000ft

1st – 31st Mar 2017



26 Conv MATCH 2B (20 tracks) – 4,000 to 5,000ft

1st – 31st Mar 2017

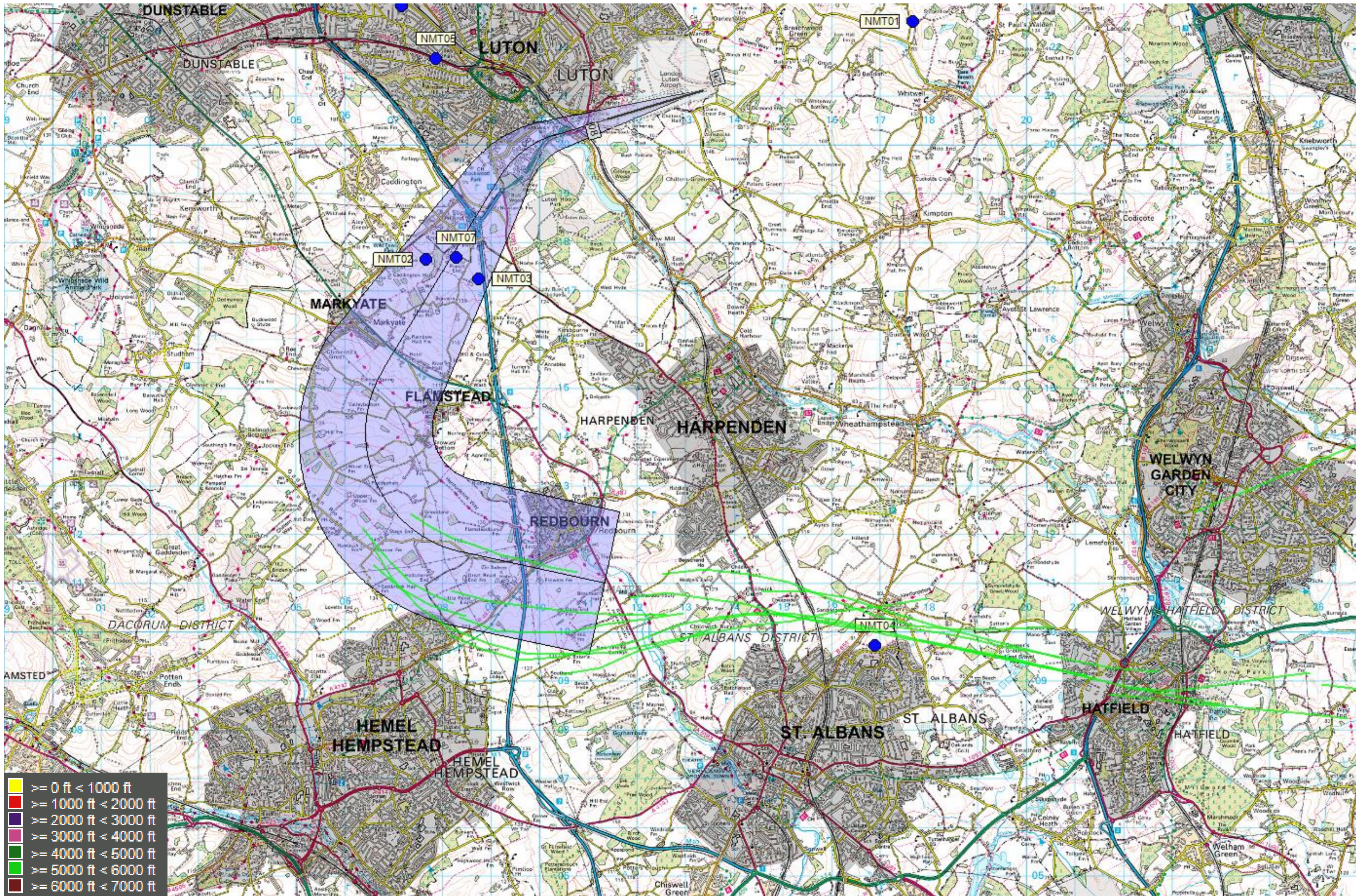


26 Conv MATCH 2B (20 tracks) – 5,000 to 6,000ft

1st – 31st Mar 2017

Project

15



26 Conv MATCH 2B (20 tracks) – 6,000 to 7,000ft

1st – 31st Mar 2017

