



LUTON R26 BPK RNAV1 SIDs


PIR Requirements – April

March 2017

Version 1.0



London
Luton
Airport

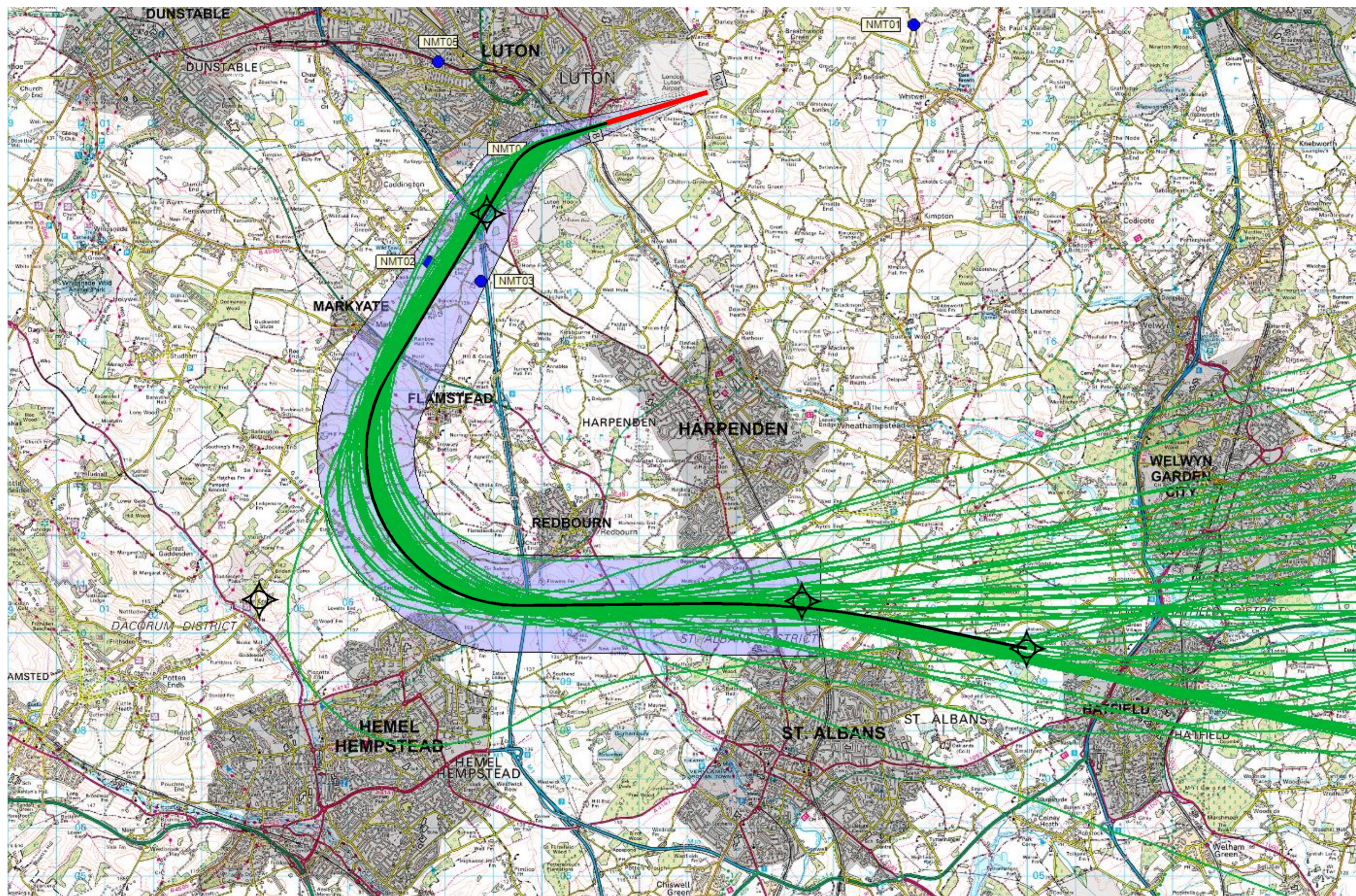


2. Daily Track Dispersion Plots

26 MATCH 2Y (84 tracks)

1st Apr 2017

Project



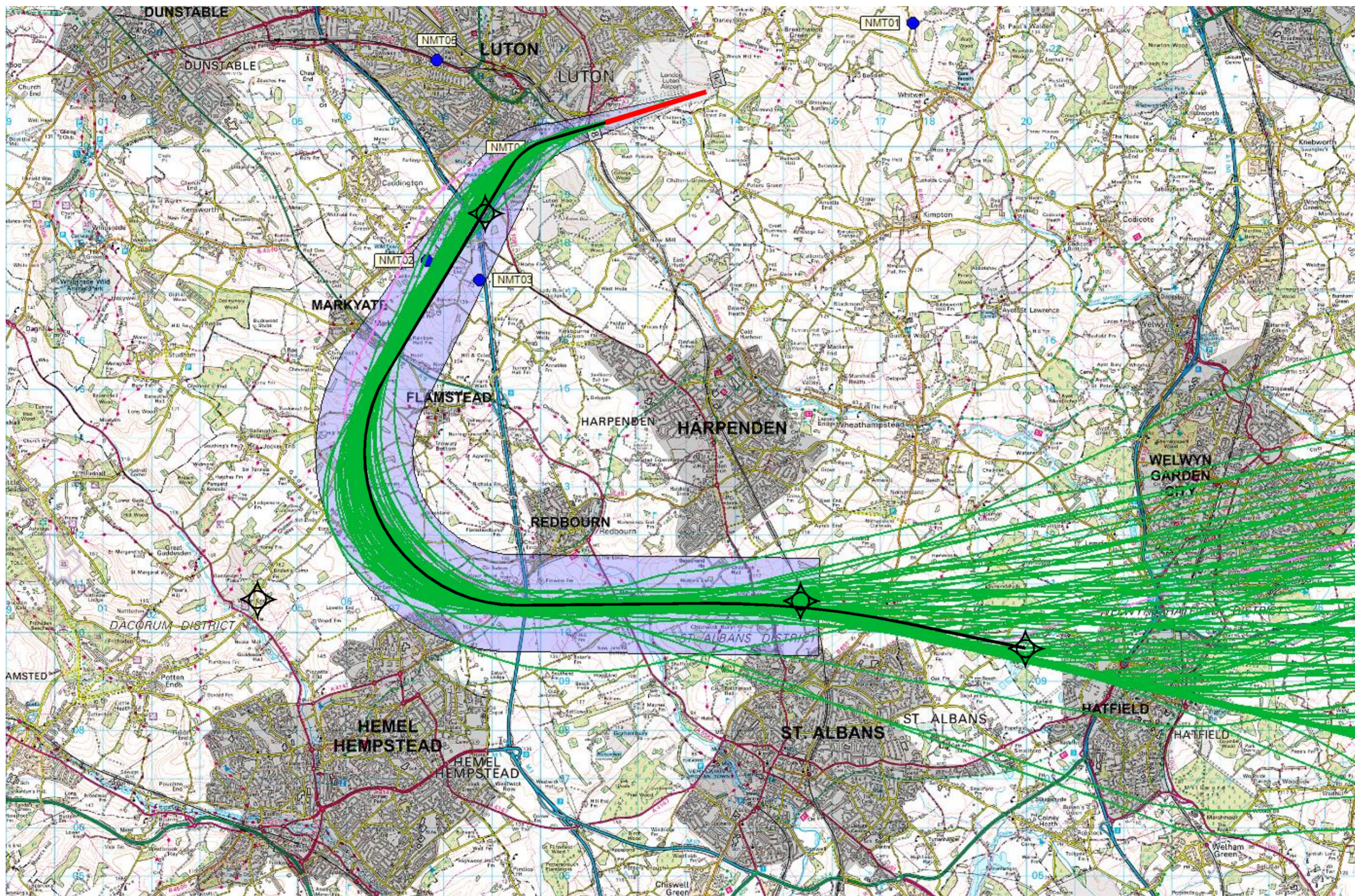
Time/Altitude	Wind Forecast	
	2,000ft	5,000ft
00	200/30	190/25
06	210/25	200/25
12	220/20	230/20
18	270/15	270/15



26 MATCH 2Y (103 tracks)

2nd Apr 2017

Project



Time/Altitude	Wind Forecast	
	2,000ft	5,000ft
00	310/10	300/10
06	350/10	320/10
12	310/05	VRB05
18	VRB05	240/05

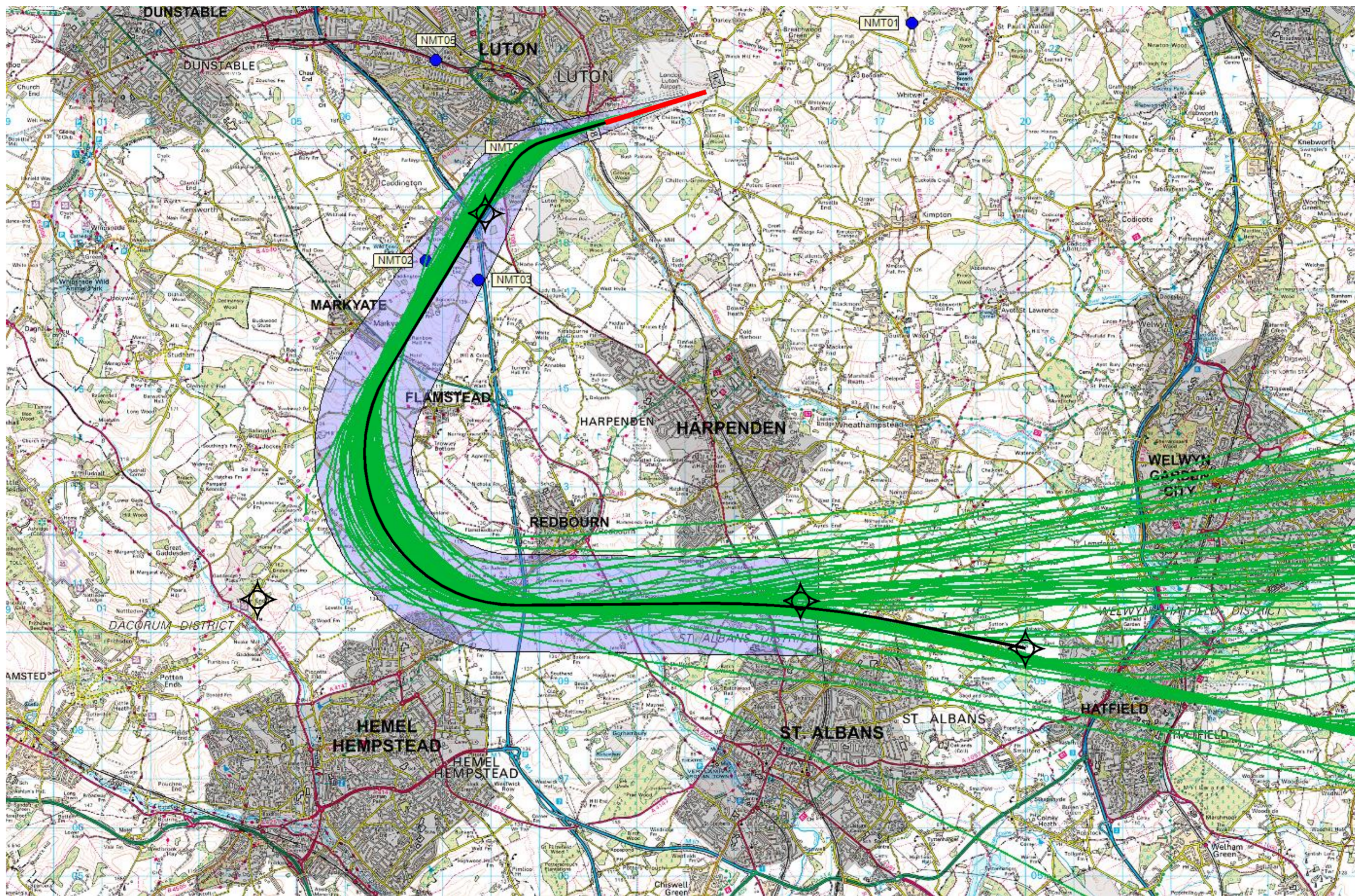
3



26 MATCH 2Y (93 tracks)

3rd Apr 2017

Project



Time/Altitude	Wind Forecast	
	2,000ft	5,000ft
00	180/10	210/10
06	220/10	230/15
12	200/15	210/20
18	220/20	210/20

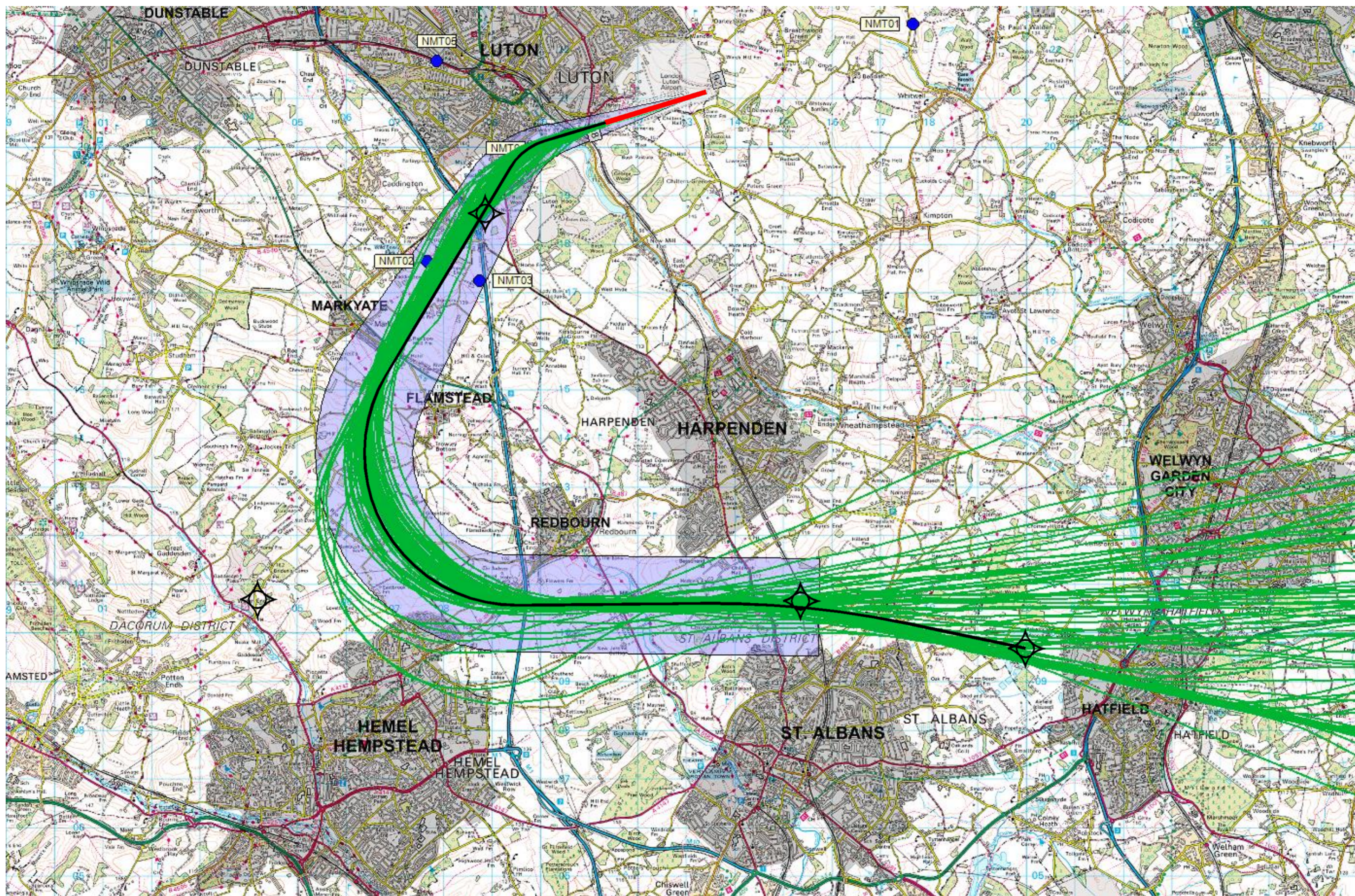
3



26 MATCH 2Y (77 tracks)

4th Apr 2017

Project



Time/Altitude	Wind Forecast	
	2,000ft	5,000ft
00	250/15	270/15
06	320/15	320/05
12	360/10	340/10
18	360/20	310/15

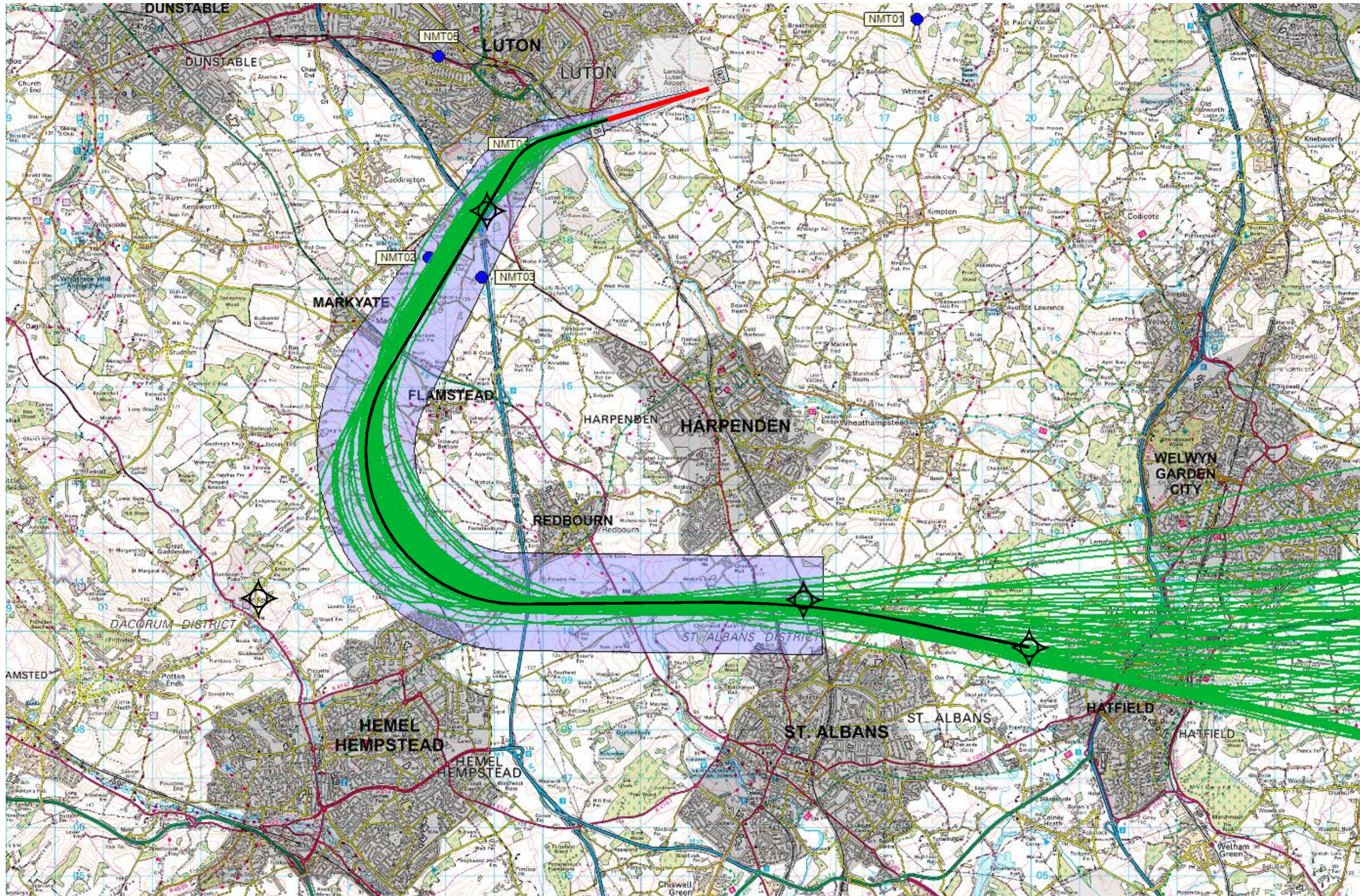
3



26 MATCH 2Y (89 tracks)

5th Apr 2017

Project



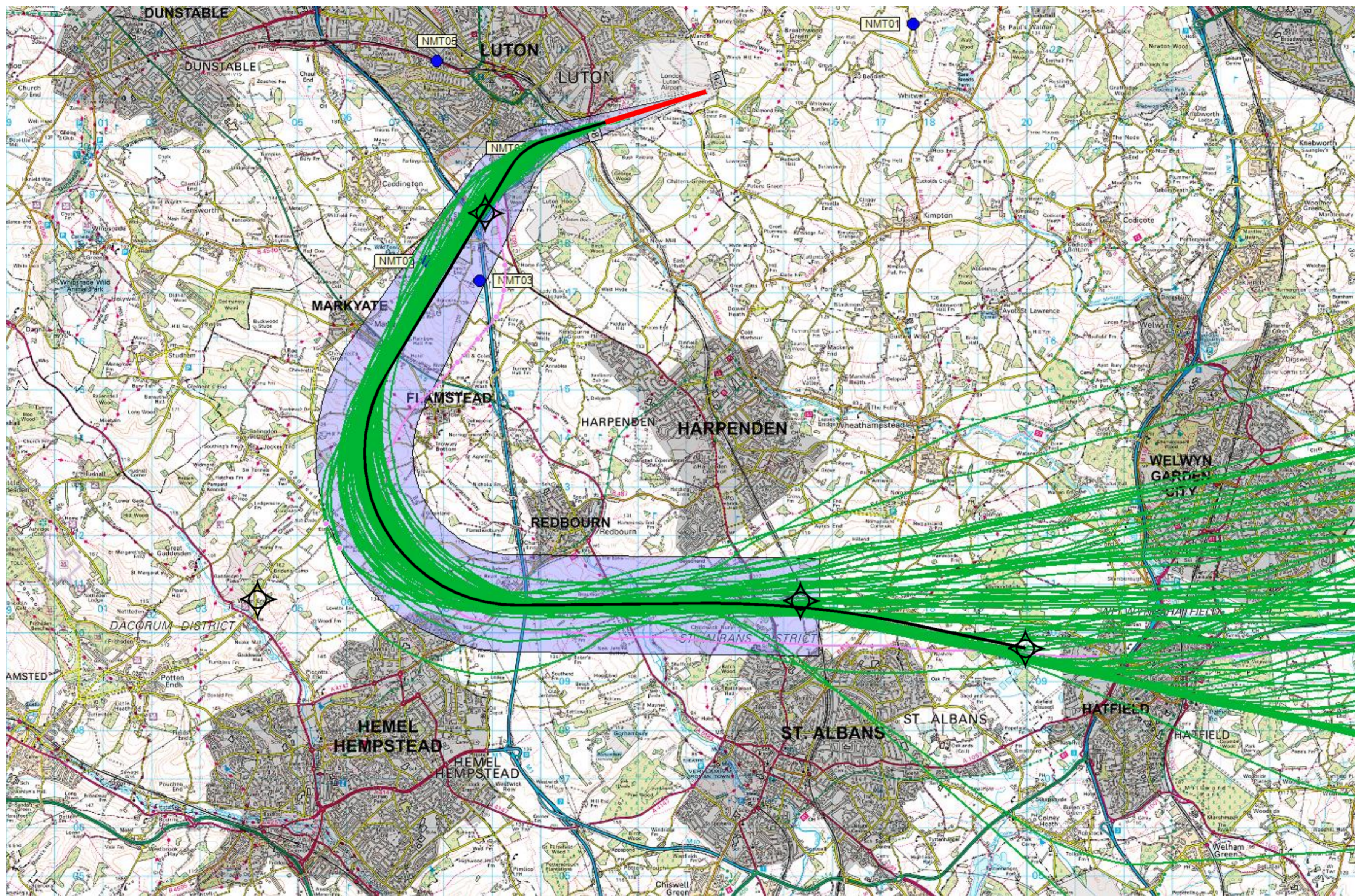
Time/Altitude	Wind Forecast	
	2,000ft	5,000ft
06	330/15	320/20
12	330/15	330/20
18	340/20	330/15



26 MATCH 2Y (103 tracks)

6th Apr 2017

Project



Time/Altitude	Wind Forecast	
	2,000ft	5,000ft
00	020/10	330/15
06	300/05	360/15
12	260/10	330/10
18	280/10	300/15

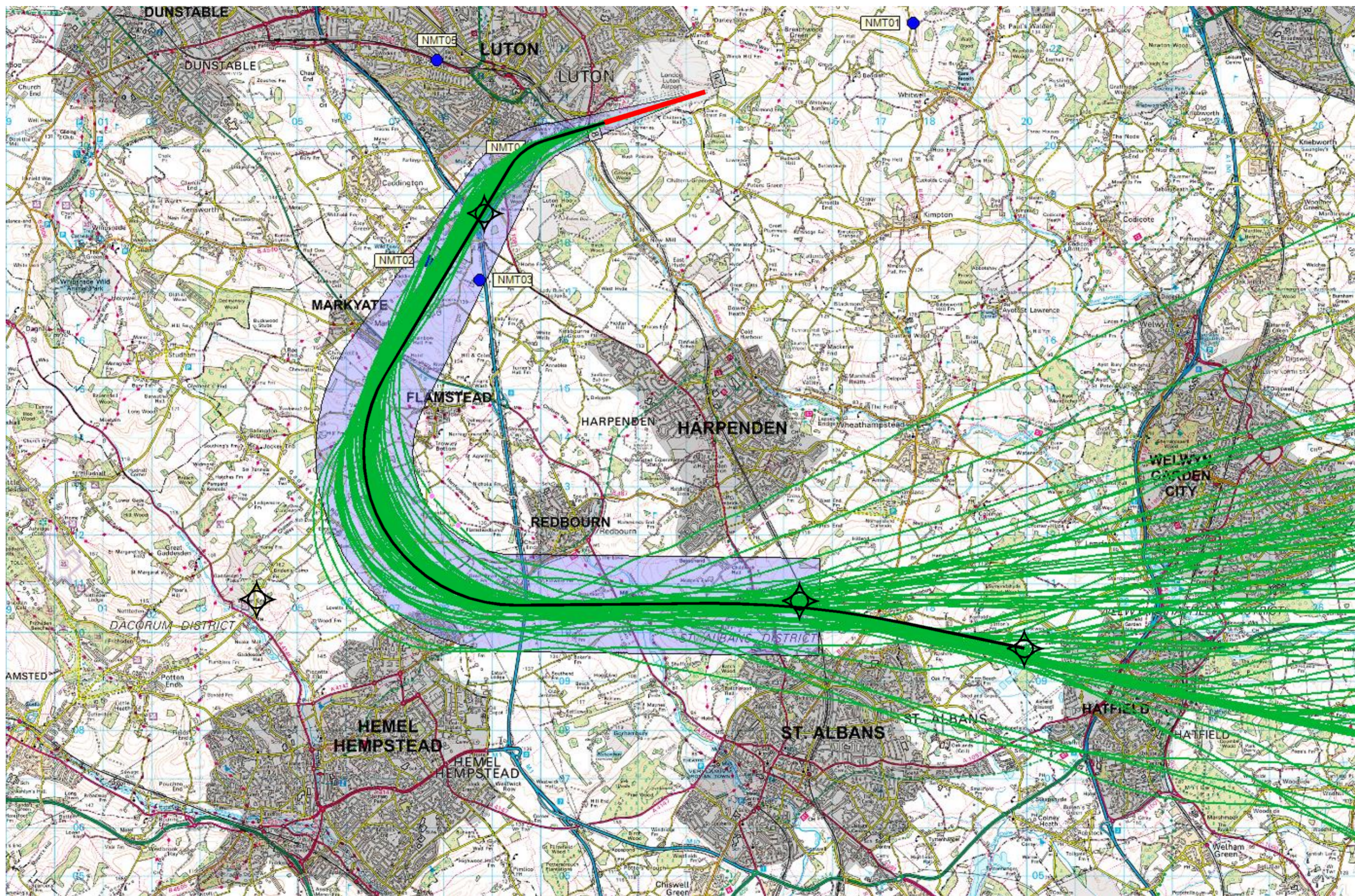
3



26 MATCH 2Y (90 tracks)

7th Apr 2017

Project



Time/Altitude	Wind Forecast	
	2,000ft	5,000ft
00	310/15	290/15
06	320/10	280/15
12	290/10	280/15
18	290/05	300/15

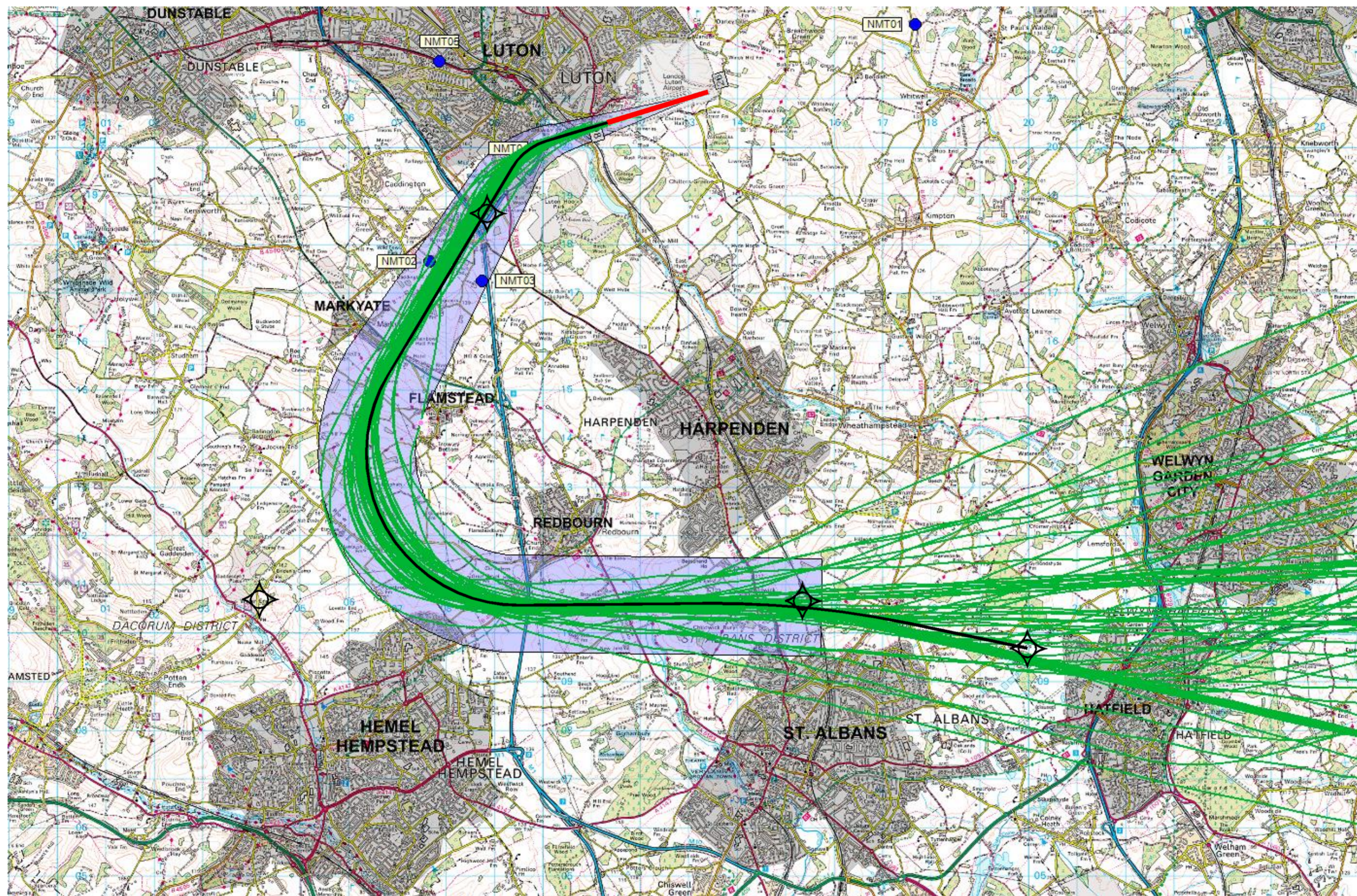
3



26 MATCH 2Y (71 tracks)

8th Apr 2017

Project



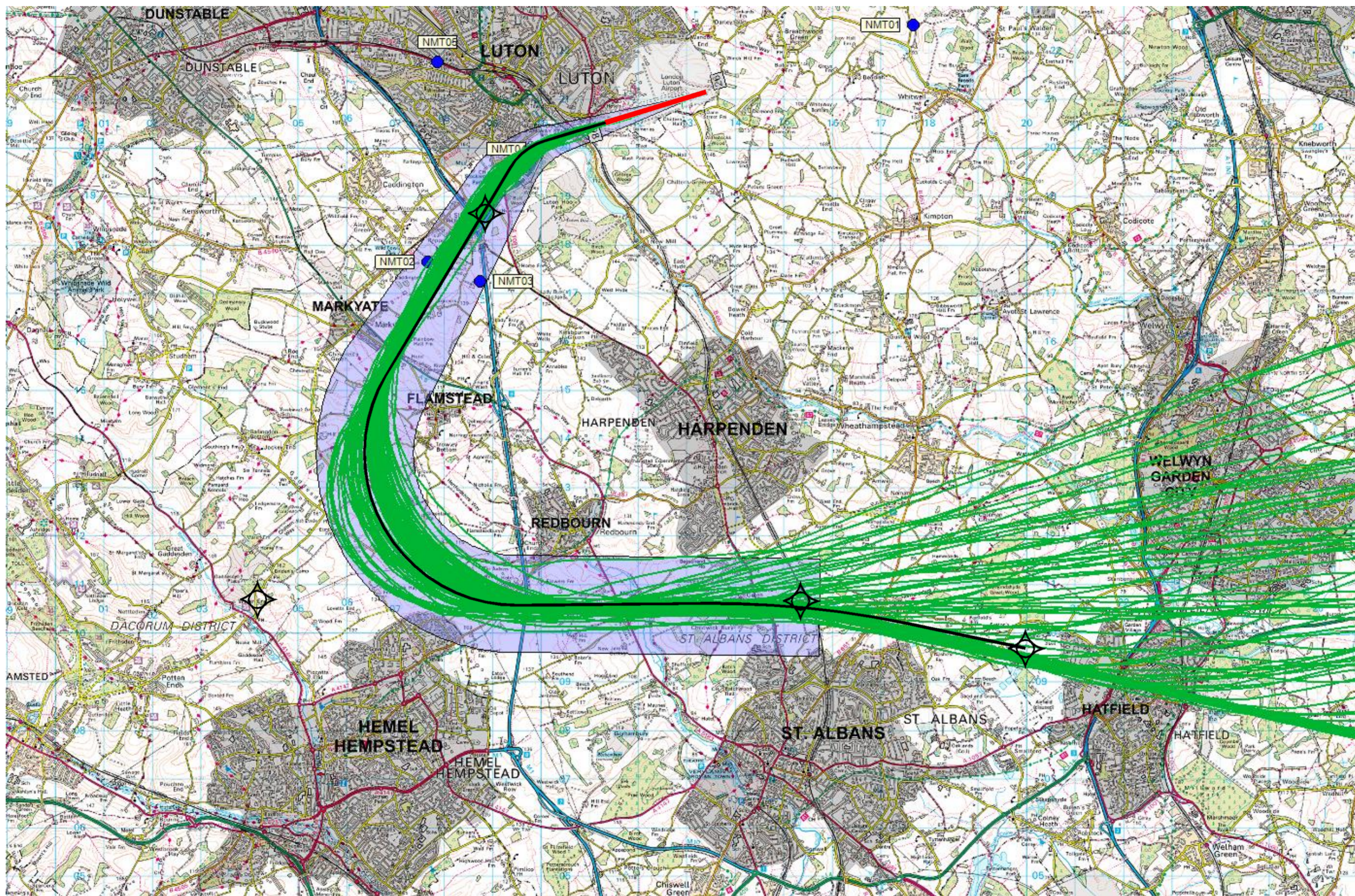
Time/Altitude	Wind Forecast	
	2,000ft	5,000ft
06	240/05	290/05
12	200/10	210/05
18	200/10	230/10



26 MATCH 2Y (103 tracks)

9th Apr 2017

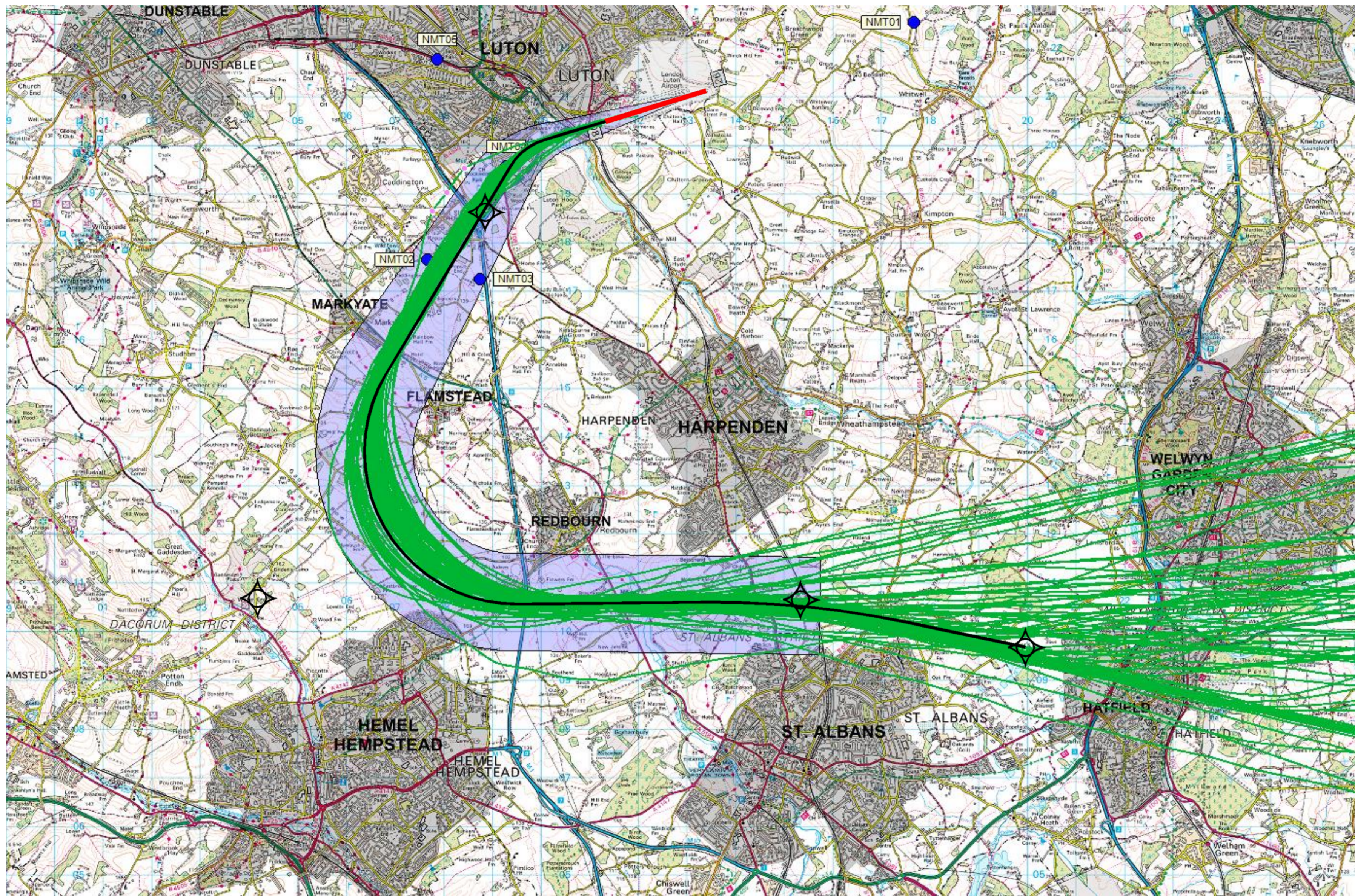
Project



Time/Altitude	Wind Forecast	
	2,000ft	5,000ft
00	200/15	220/10
06	200/15	220/20
12	200/20	210/30
18	250/25	250/25

3





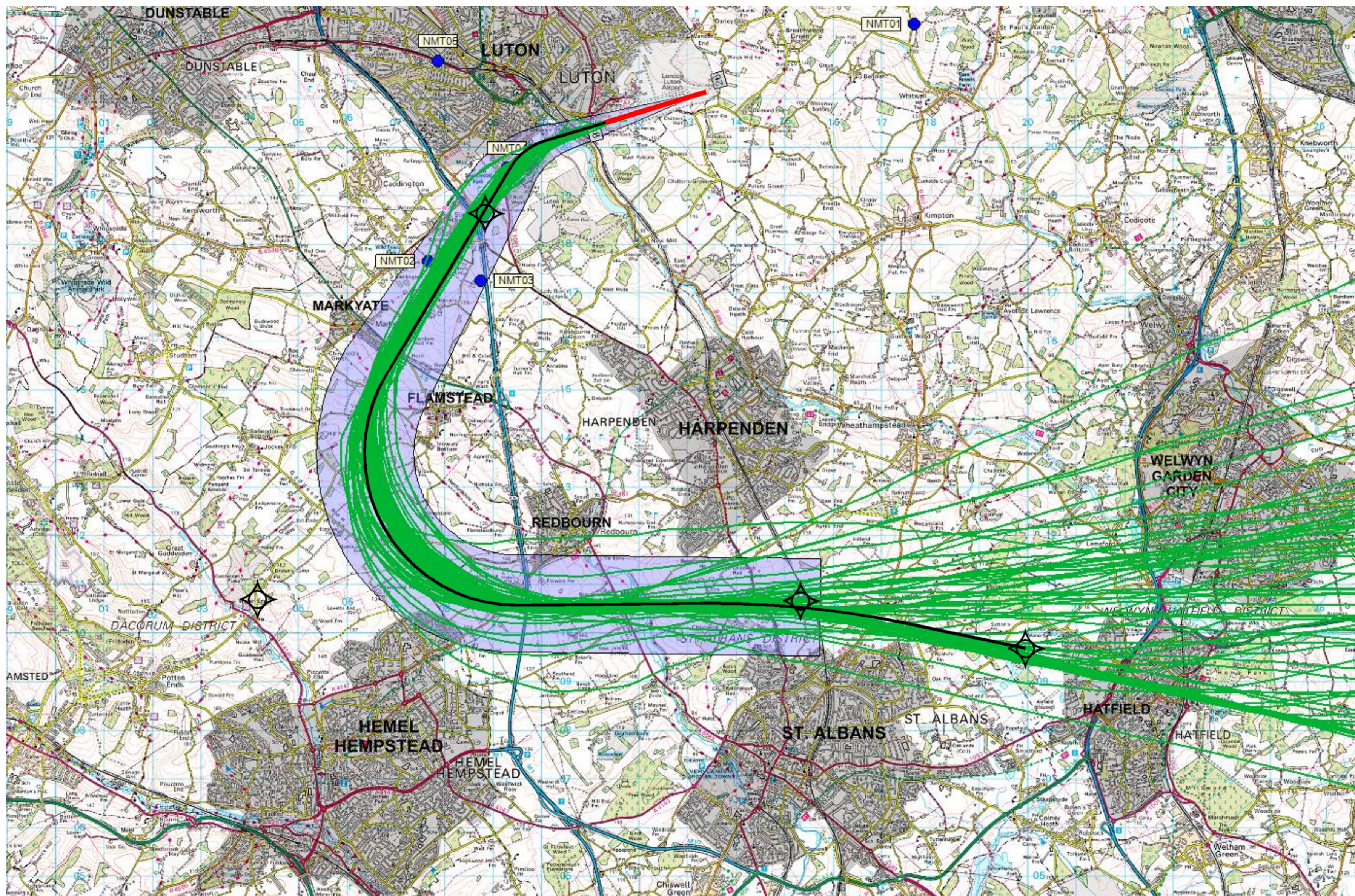
Time/Altitude	Wind Forecast	
	2,000ft	5,000ft
12	190/15	220/15
18	210/15	230/15



26 MATCH 2Y (82 tracks)

11th Apr 2017

Project



Time/Altitude	Wind Forecast	
	2,000ft	5,000ft
00	330/20	280/10
06	330/15	320/15
12	270/15	280/20
18	270/20	290/25

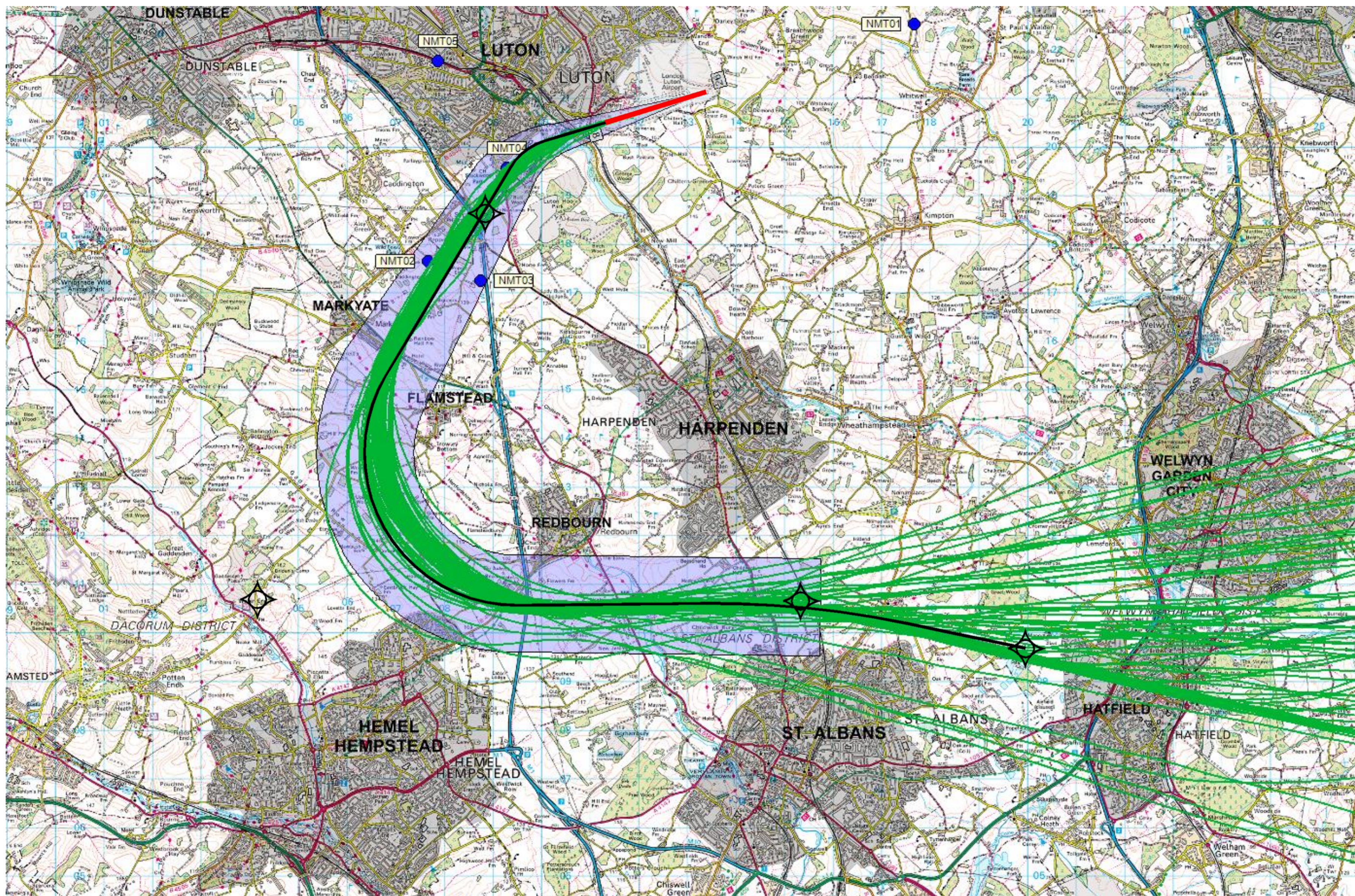
3



26 MATCH 2Y (85 tracks)

12th Apr 2017

Project



Time/Altitude	Wind Forecast	
	2,000ft	5,000ft
00	290/25	280/25
06	280/30	290/30
12	280/25	300/35
18	300/25	290/35

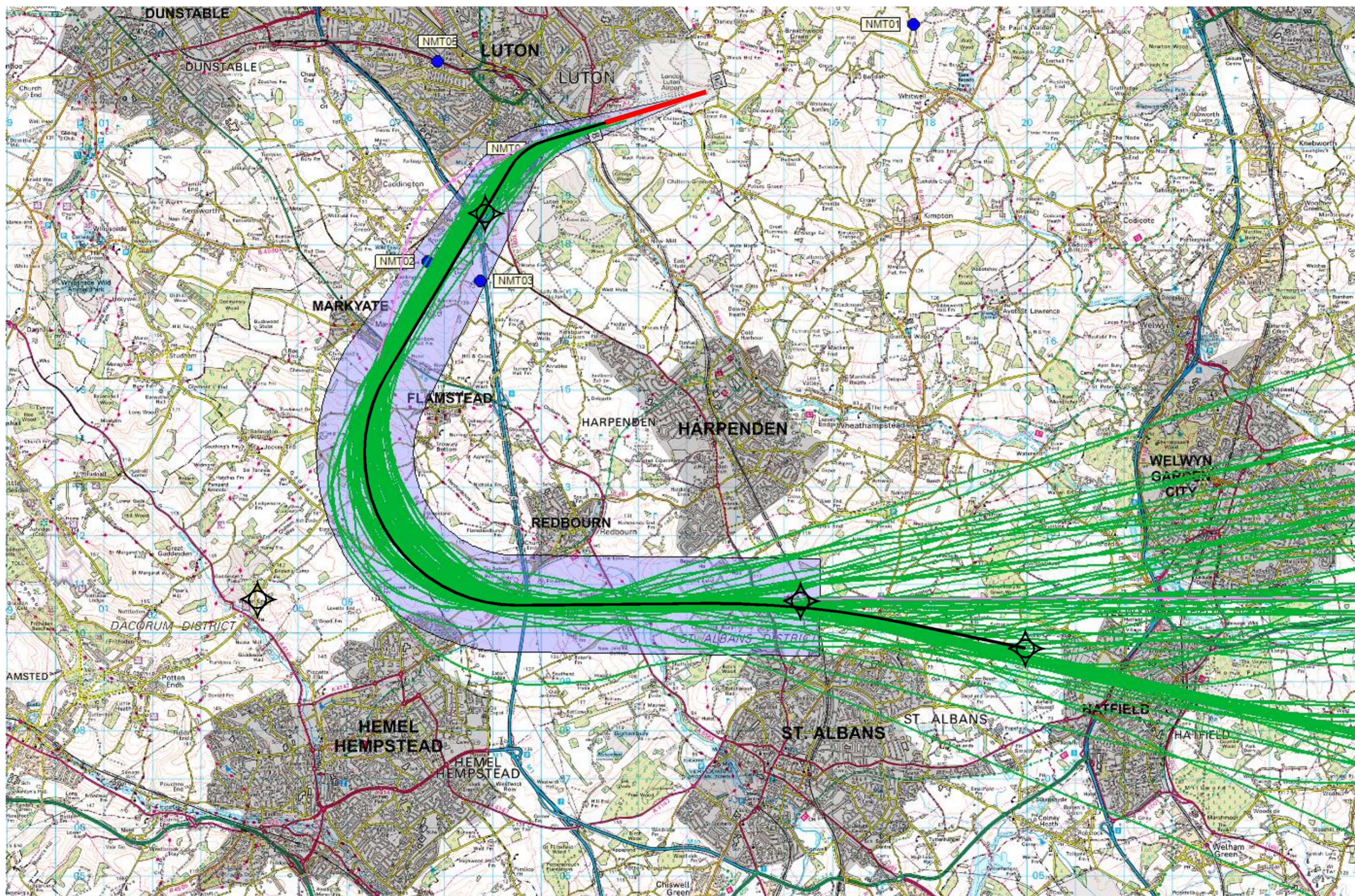
3



26 MATCH 2Y (104 tracks)

13th Apr 2017

Project



Time/Altitude	Wind Forecast	
	2,000ft	5,000ft
00	320/25	320/25
06	320/20	320/20
12	290/10	290/15
18	290/15	290/15

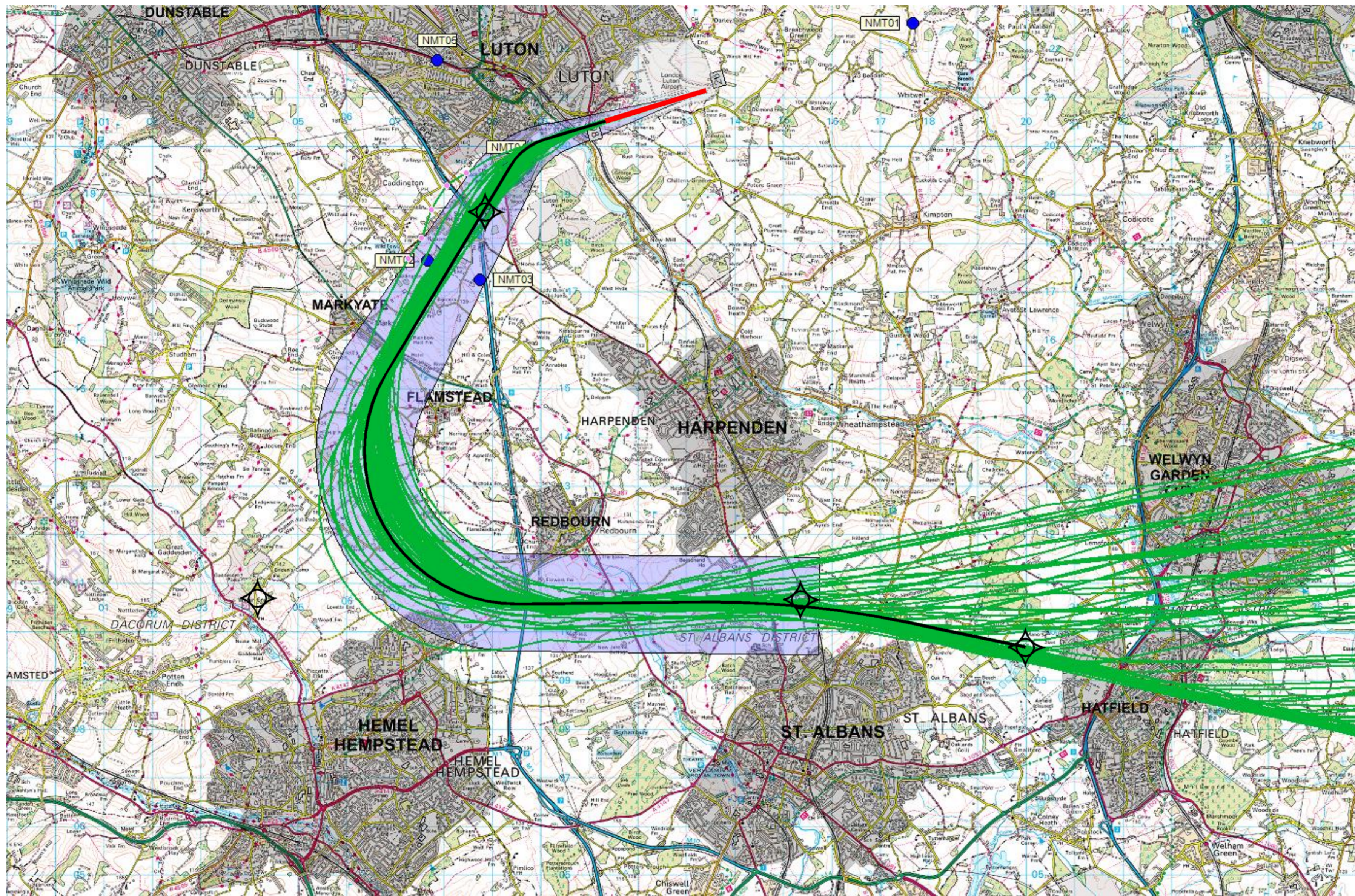
3



26 MATCH 2Y (90 tracks)

14th Apr 2017

Project



Time/Altitude	Wind Forecast	
	2,000ft	5,000ft
00	290/10	260/15
06	290/10	310/20
12	250/25	280/25
18	260/35	270/30

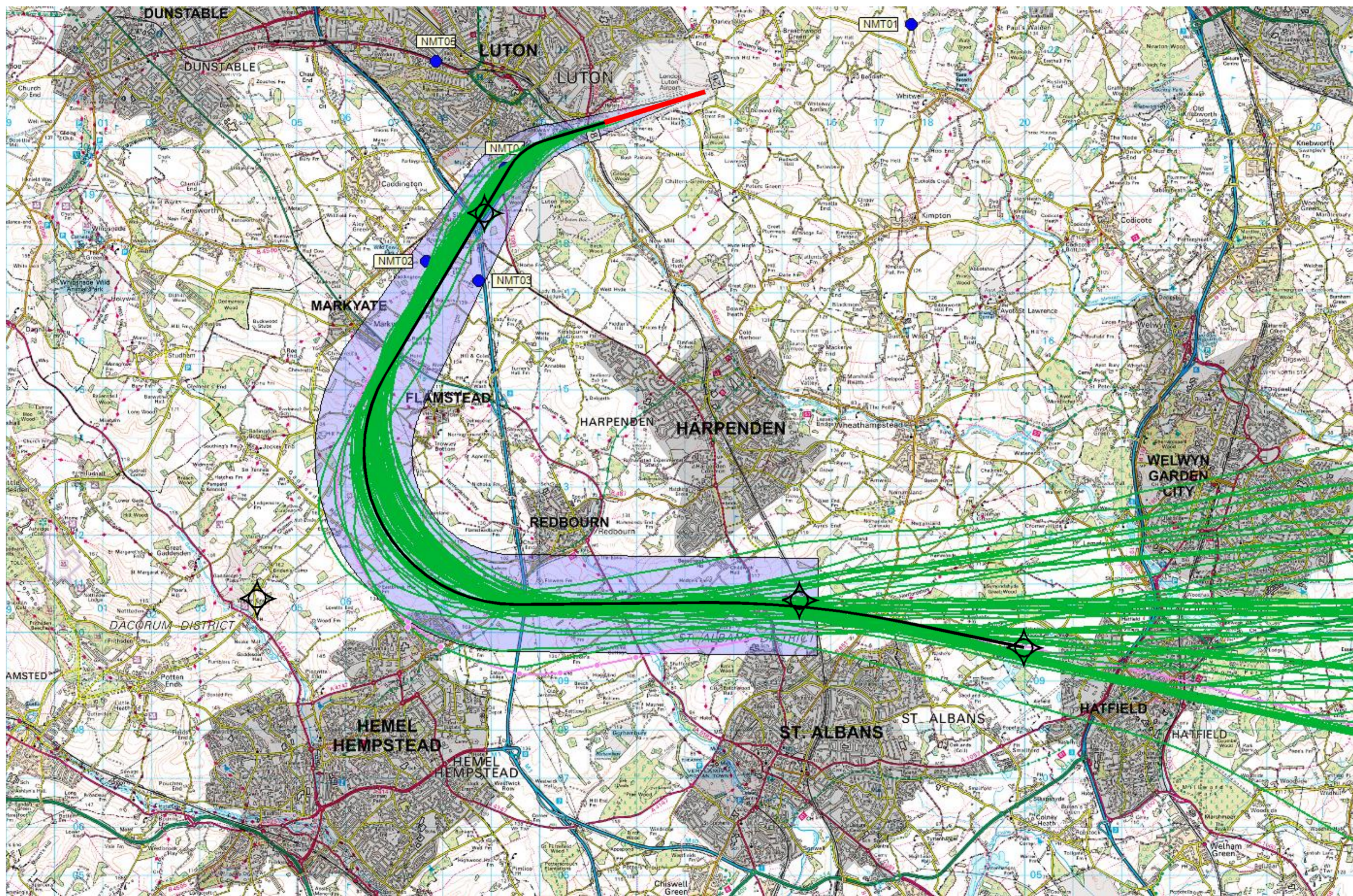
3



26 MATCH 2Y (77 tracks)

15th Apr 2017

Project



Time/Altitude	Wind Forecast	
	2,000ft	5,000ft
00	300/25	290/30
06	310/25	300/25
12	300/20	300/20
18	300/25	310/25

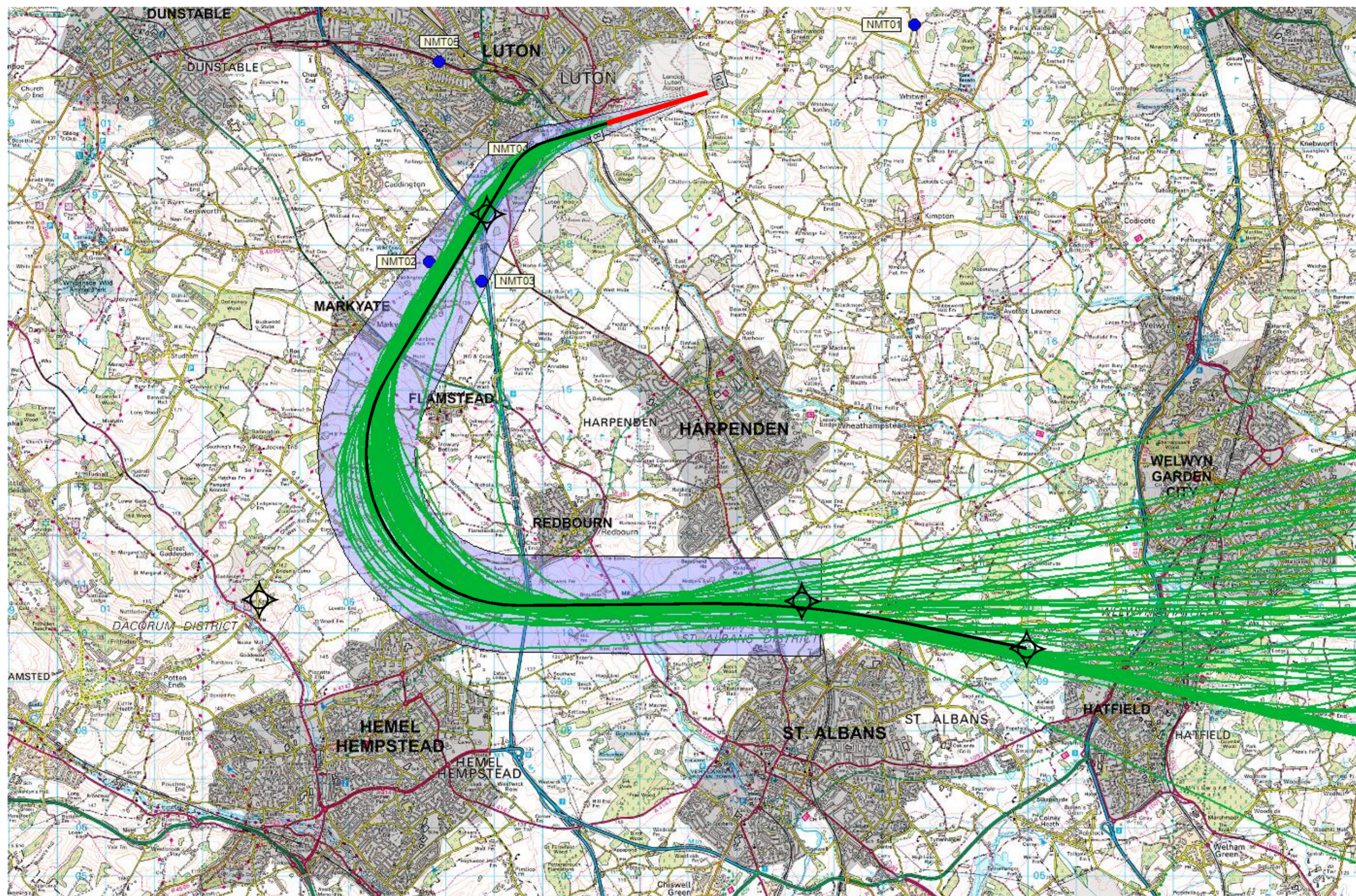
3



26 MATCH 2Y (98 tracks)

16th Apr 2017

Project



Time/Altitude	Wind Forecast	
	2,000ft	5,000ft
00	310/25	310/30
06	310/25	300/30
12	280/15	290/20
18	290/30	300/30

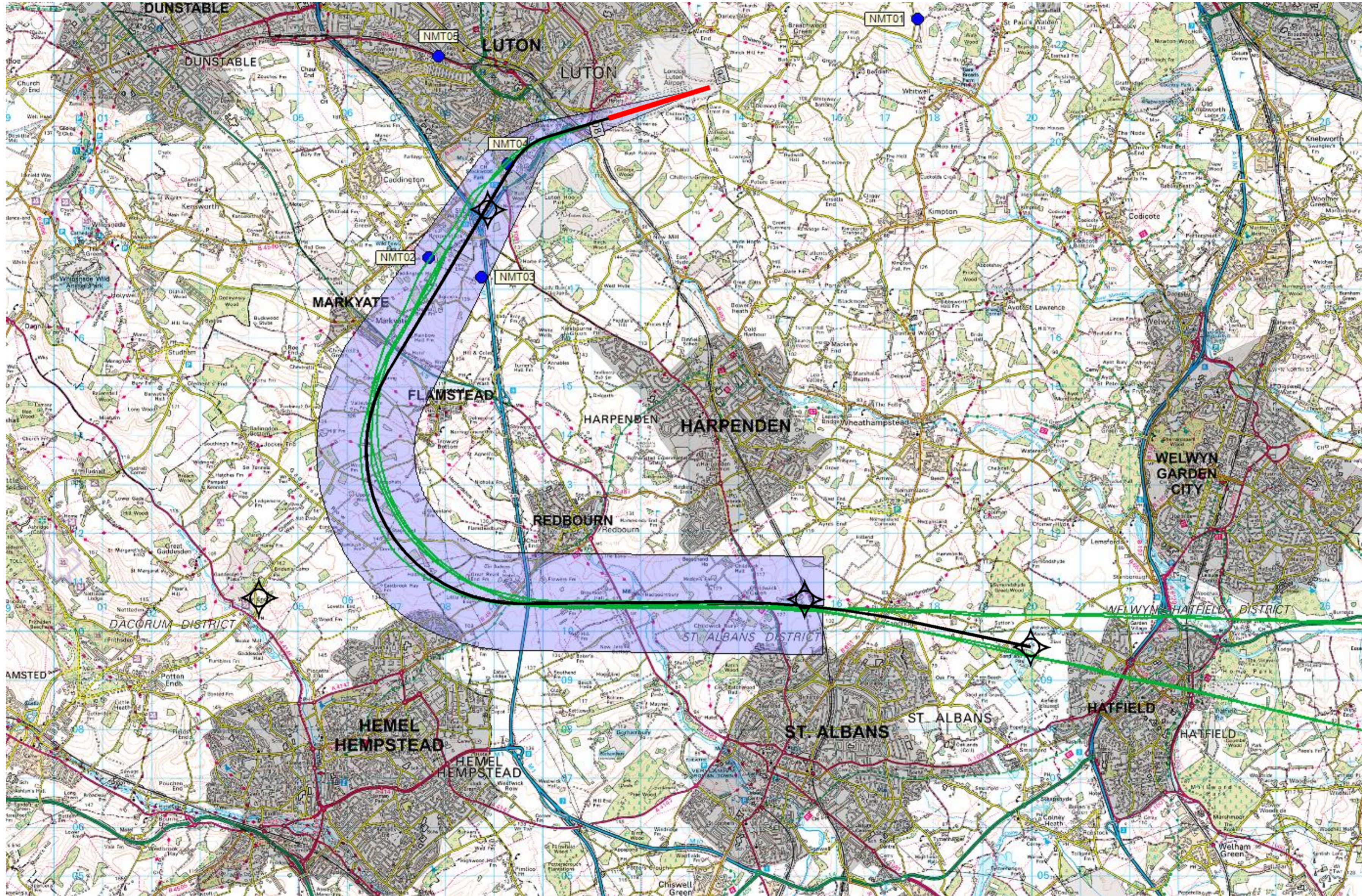
3



26 MATCH 2Y (4 tracks)

17th Apr 2017

Project



Time/Altitude	Wind Forecast	
	2,000ft	5,000ft
00	310/25	310/20
06	030/15	010/15

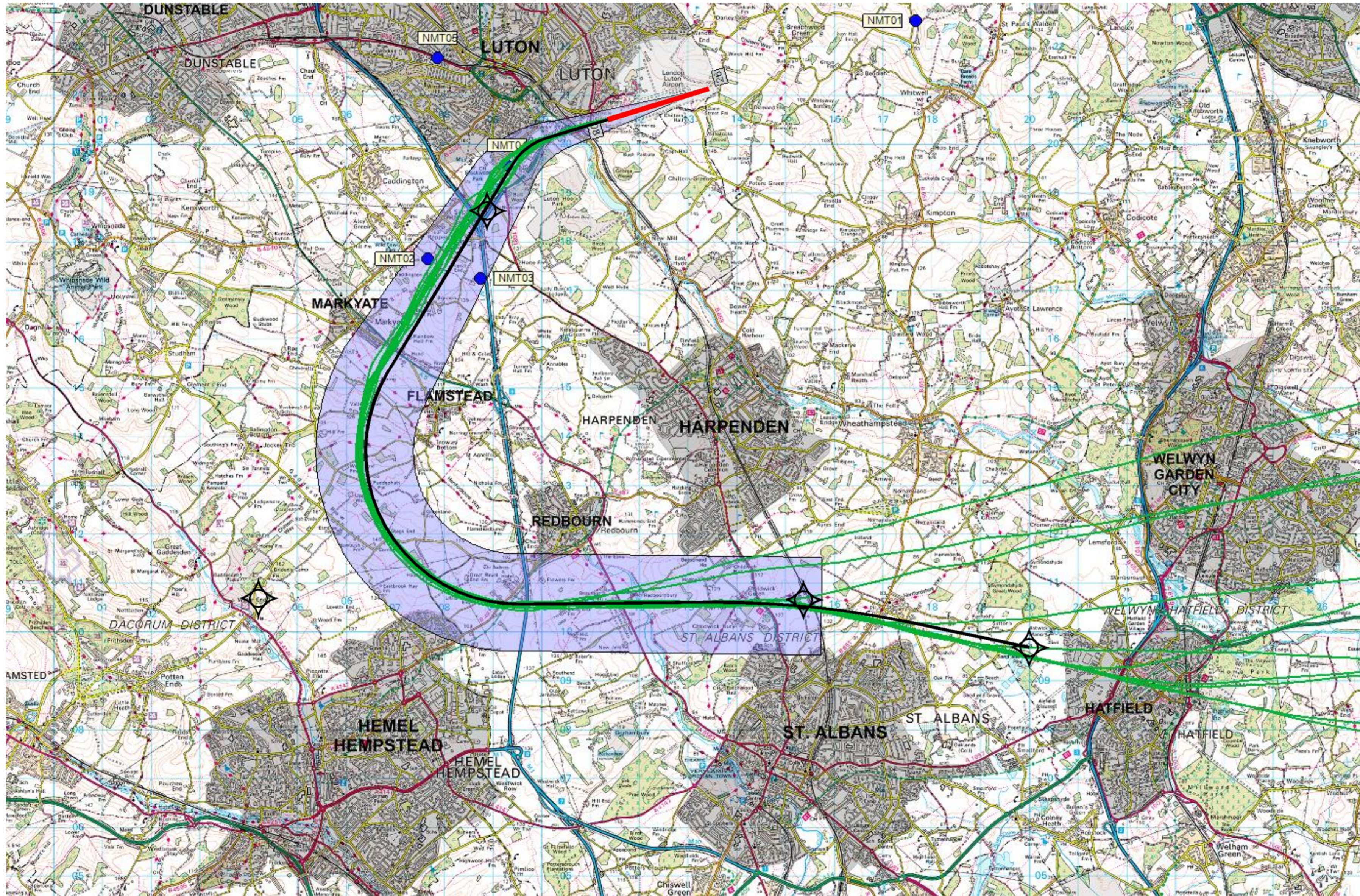
Page 19



26 MATCH 2Y (10 tracks)

19th Apr 2017

Project



Time/Altitude	Wind Forecast	
	2,000ft	5,000ft
18	VRB/05	260/05

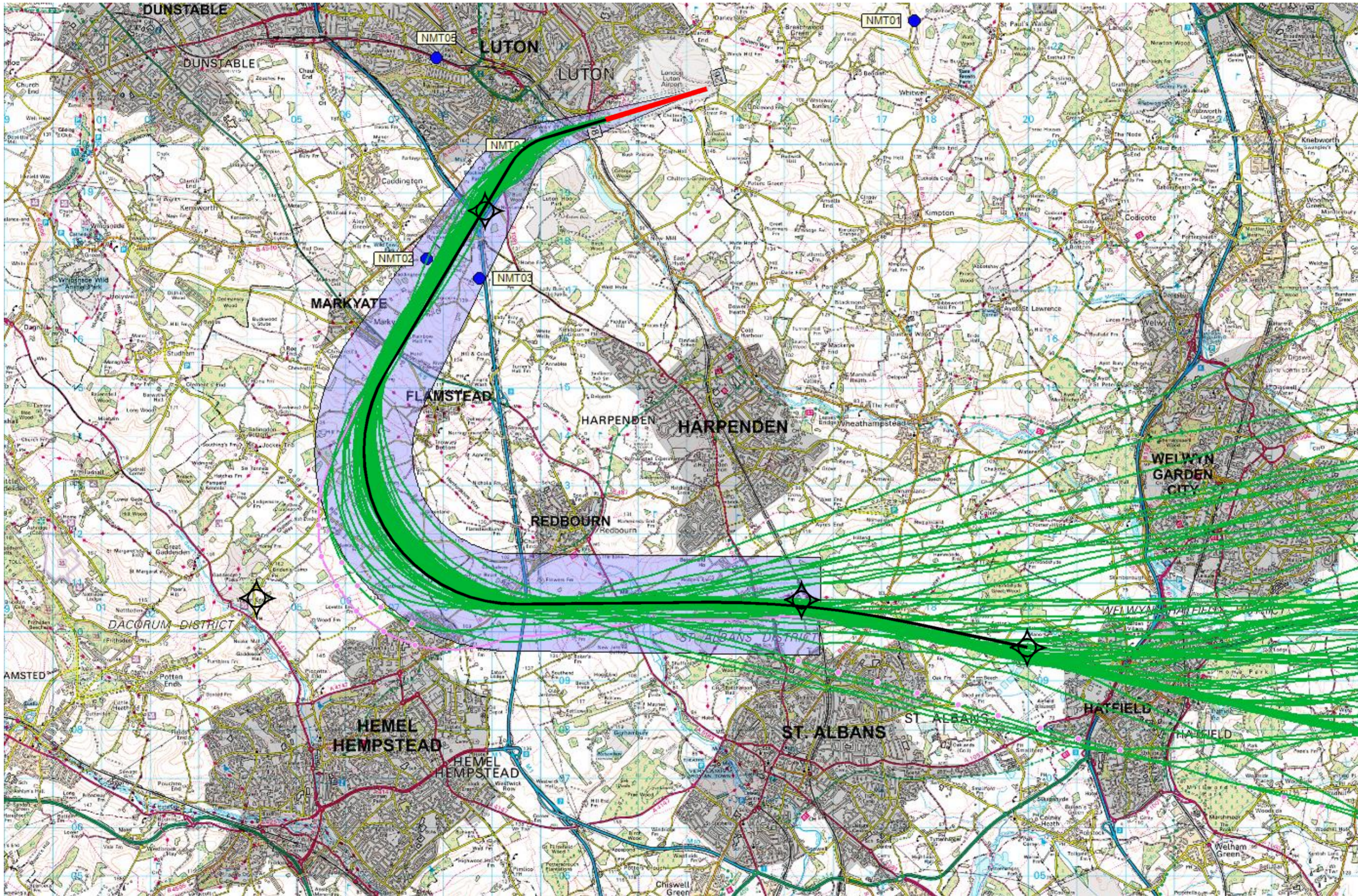
Page 20



26 MATCH 2Y (96 tracks)

20th Apr 2017

Project



Time/Altitude	Wind Forecast	
	2,000ft	5,000ft
00	230/10	340/15
06	260/15	320/10
12	310/10	310/10
18	310/15	310/15

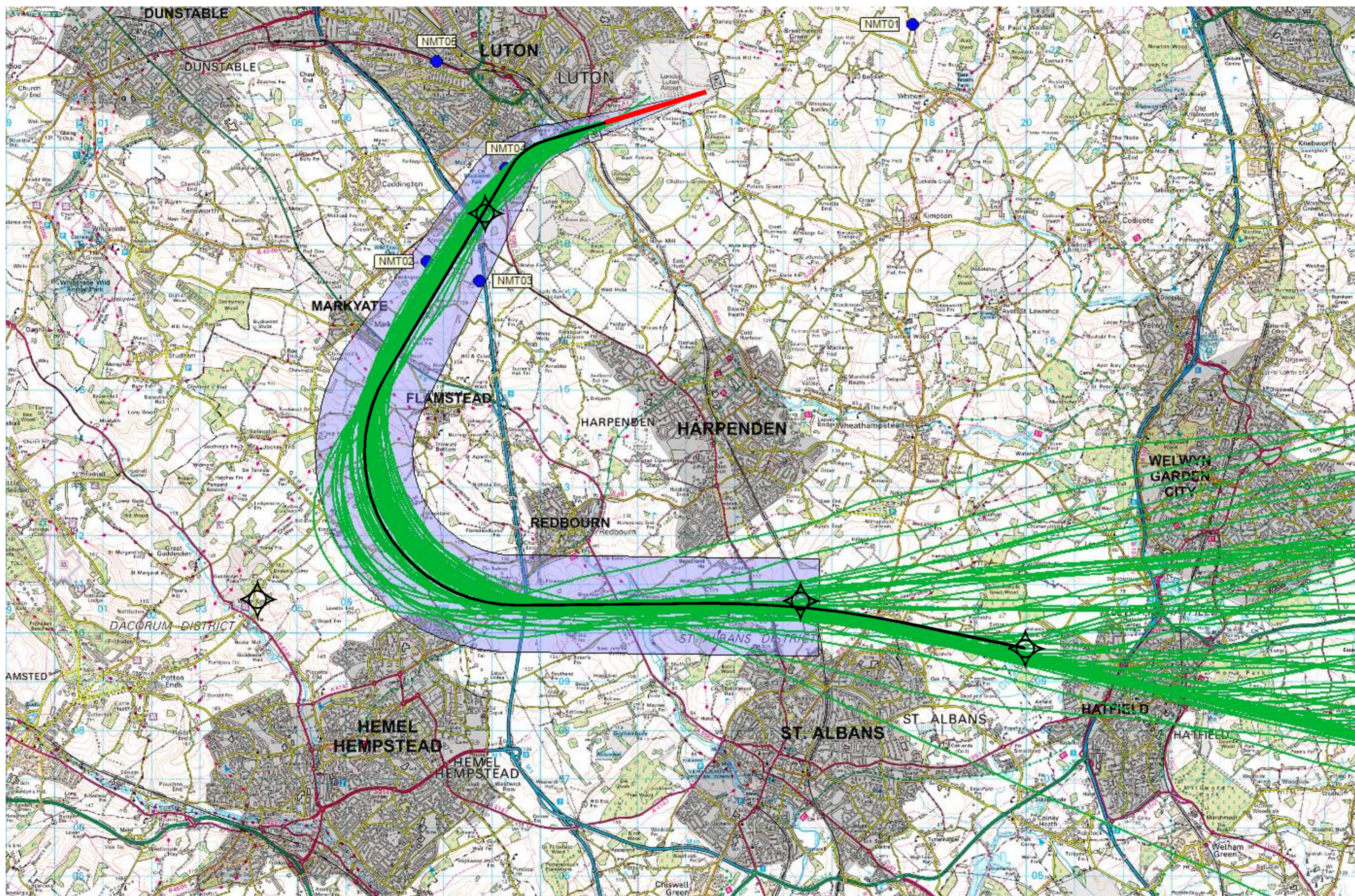
3



26 MATCH 2Y (97 tracks)

21st Apr 2017

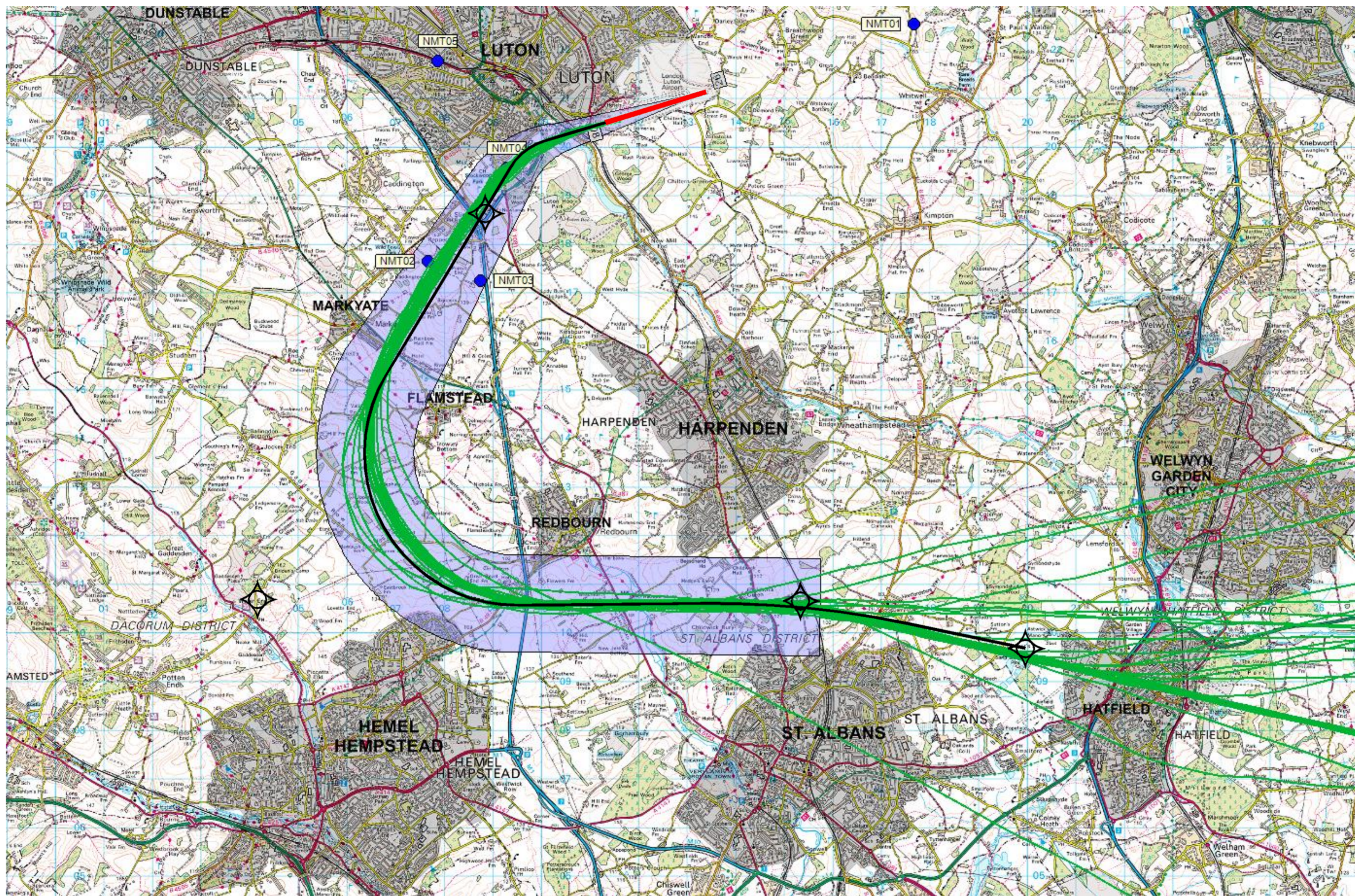
Project



Time/Altitude	Wind Forecast	
	2,000ft	5,000ft
00	330/15	280/05
06	300/15	310/10
12	290/20	290/20
18	300/20	320/20

3



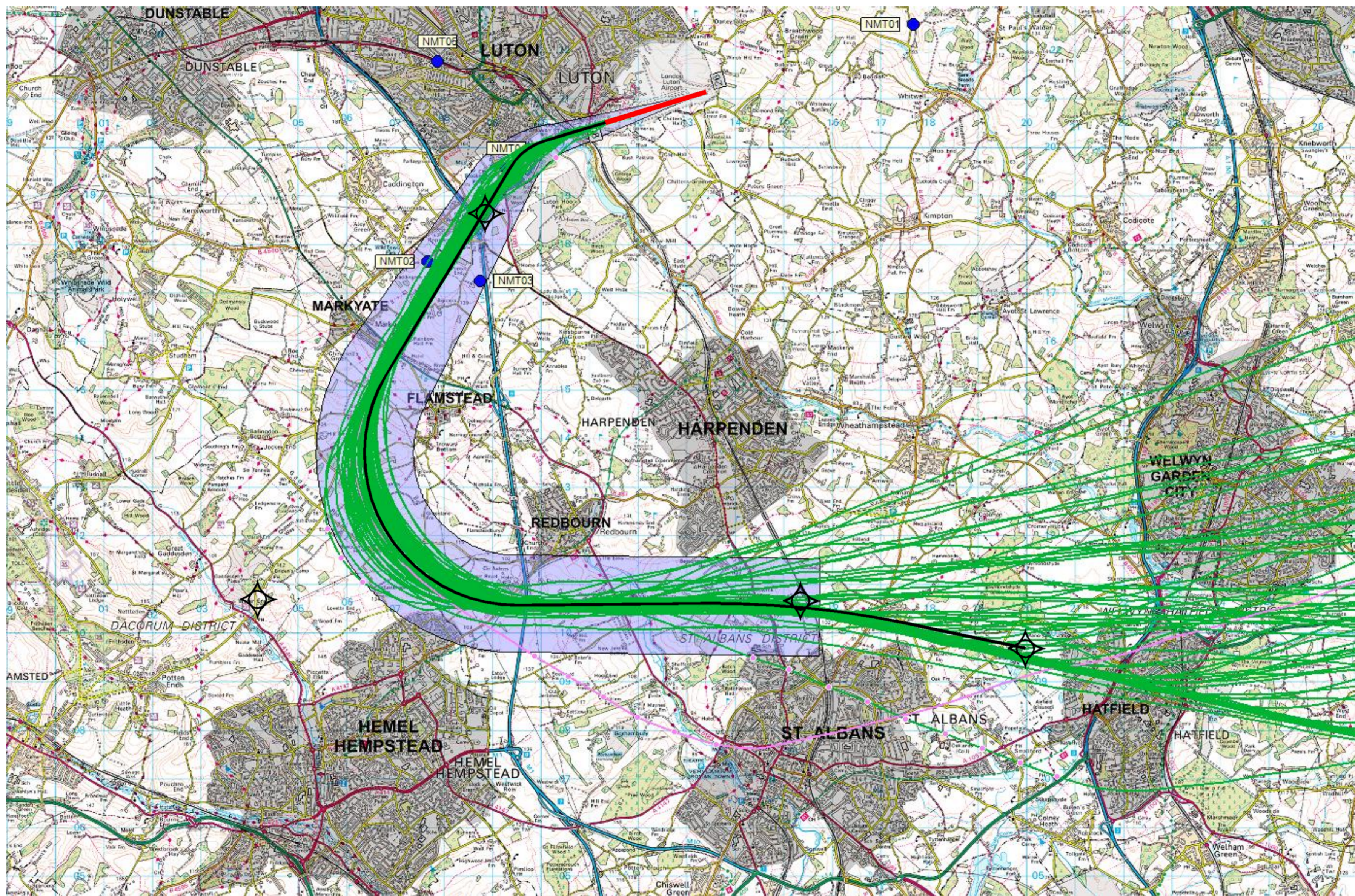


Time/Altitude	Wind Forecast	
	2,000ft	5,000ft
00	340/15	310/10
06	070/05	350/10

26 MATCH 2Y (82 tracks)

23rd Apr 2017

Project



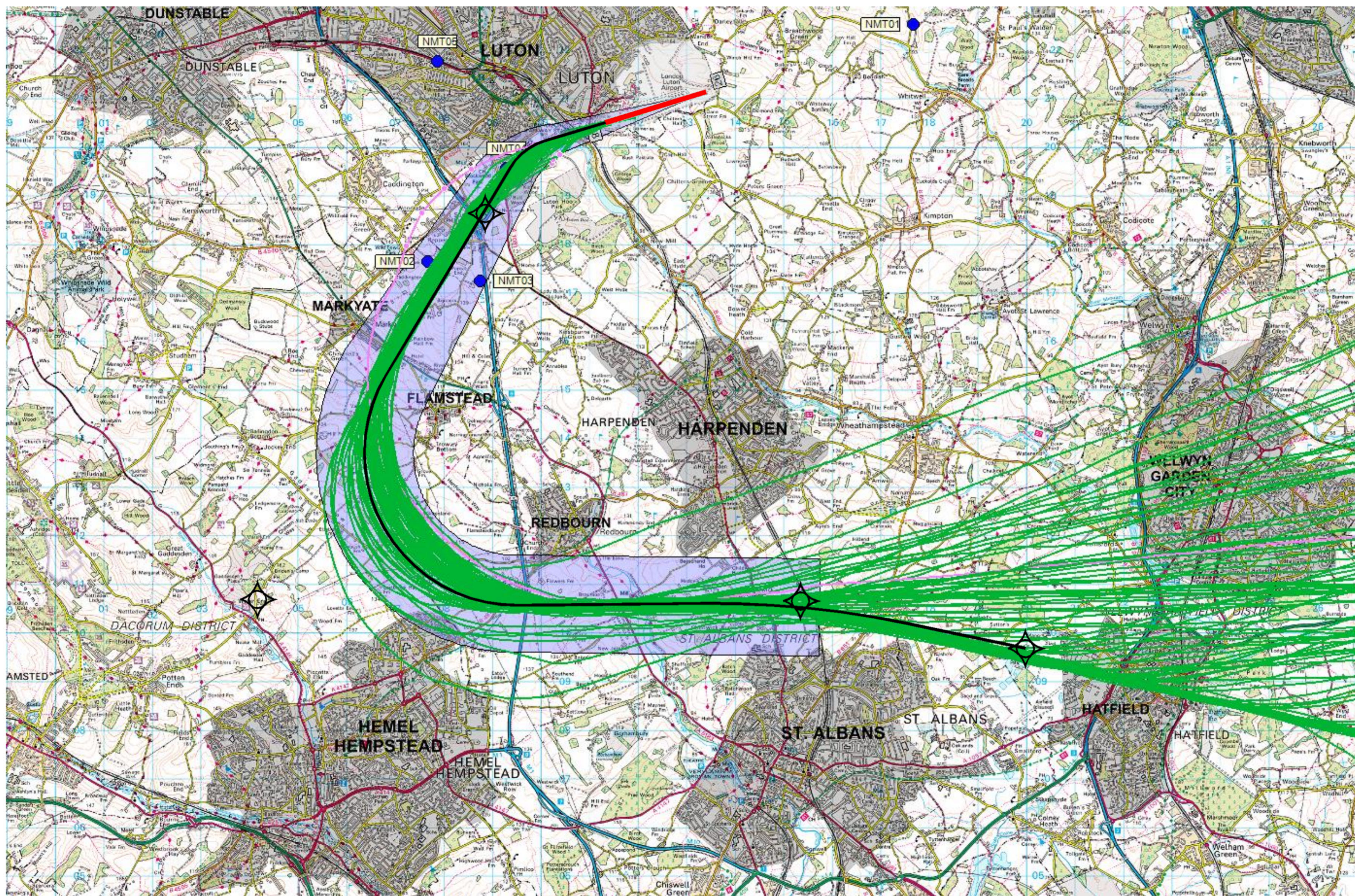
Time/Altitude	Wind Forecast	
	2,000ft	5,000ft
06	180/05	270/05
12	230/10	240/10
18	260/15	270/15



26 MATCH 2Y (97 tracks)

24th Apr 2017

Project



Time/Altitude	Wind Forecast	
	2,000ft	5,000ft
00	280/15	280/20
06	290/20	290/25
12	280/20	280/25
18	310/25	310/25

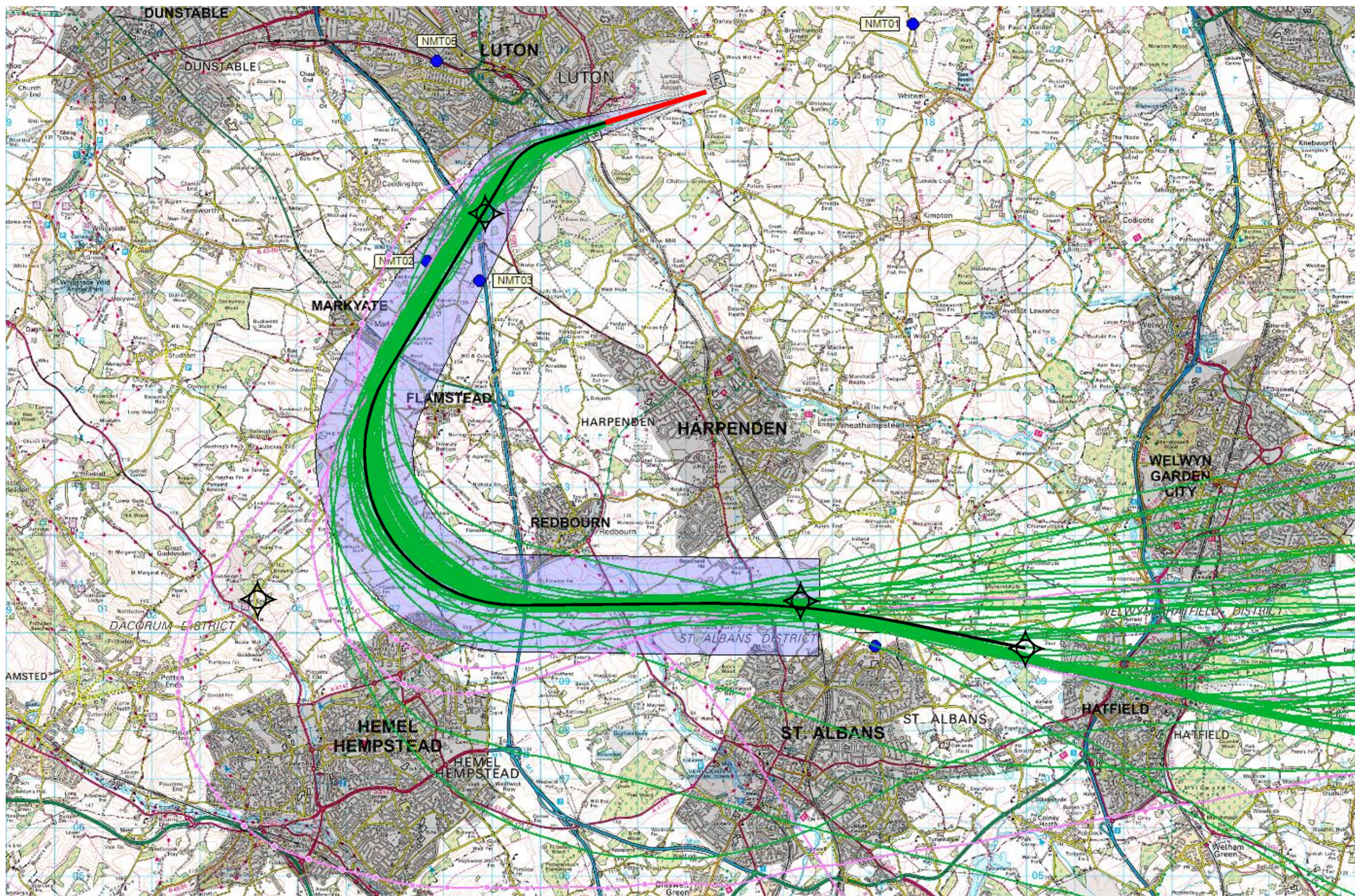
3



26 MATCH 2Y (83 tracks)

25th Apr 2017

Project



Time/Altitude	Wind Forecast	
	2,000ft	5,000ft
00	320/30	330/25
06	350/20	340/15
12	310/20	310/20
18	350/20	360/25

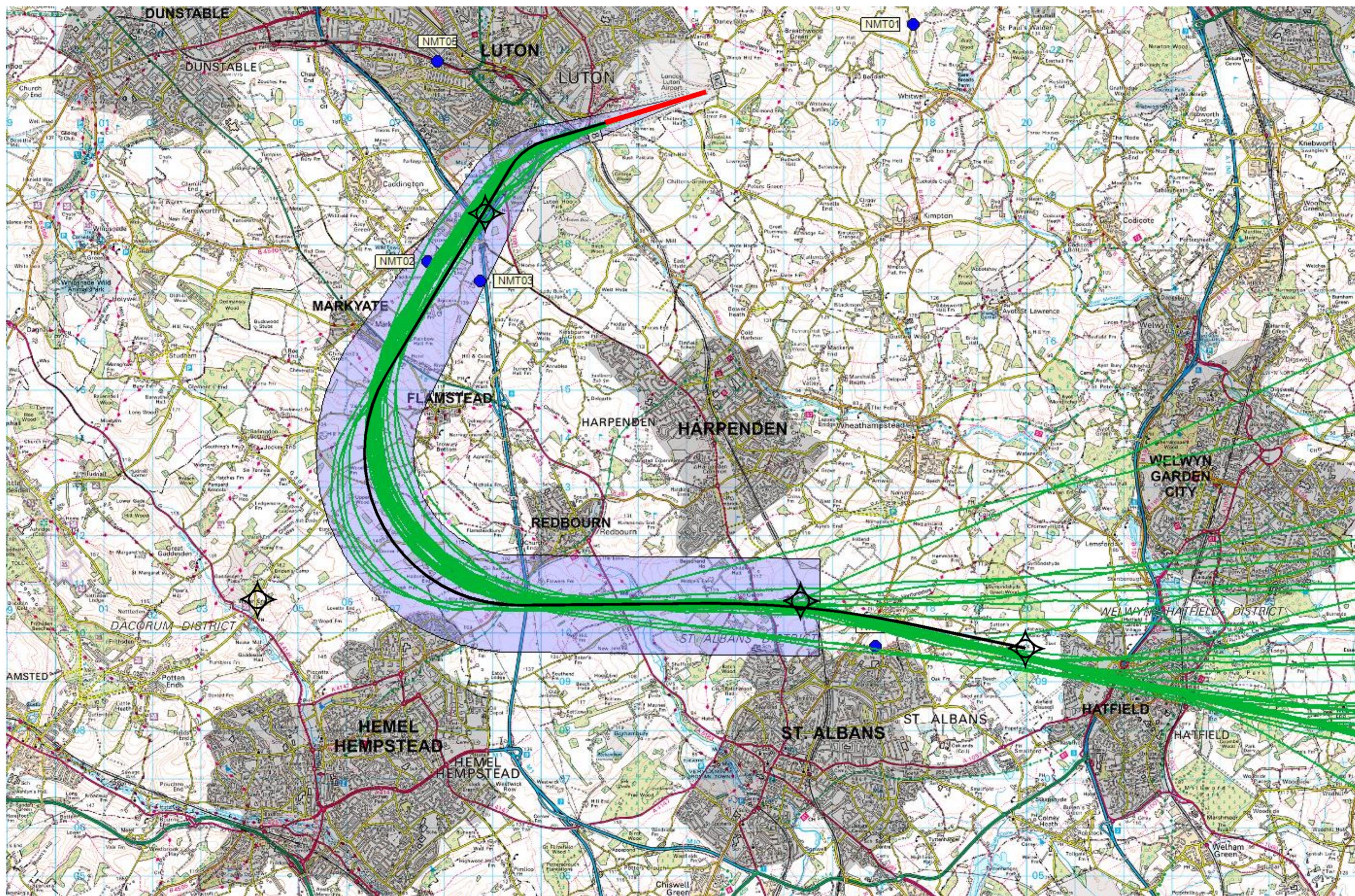
8



26 MATCH 2Y (37 tracks)

26th Apr 2017

Project



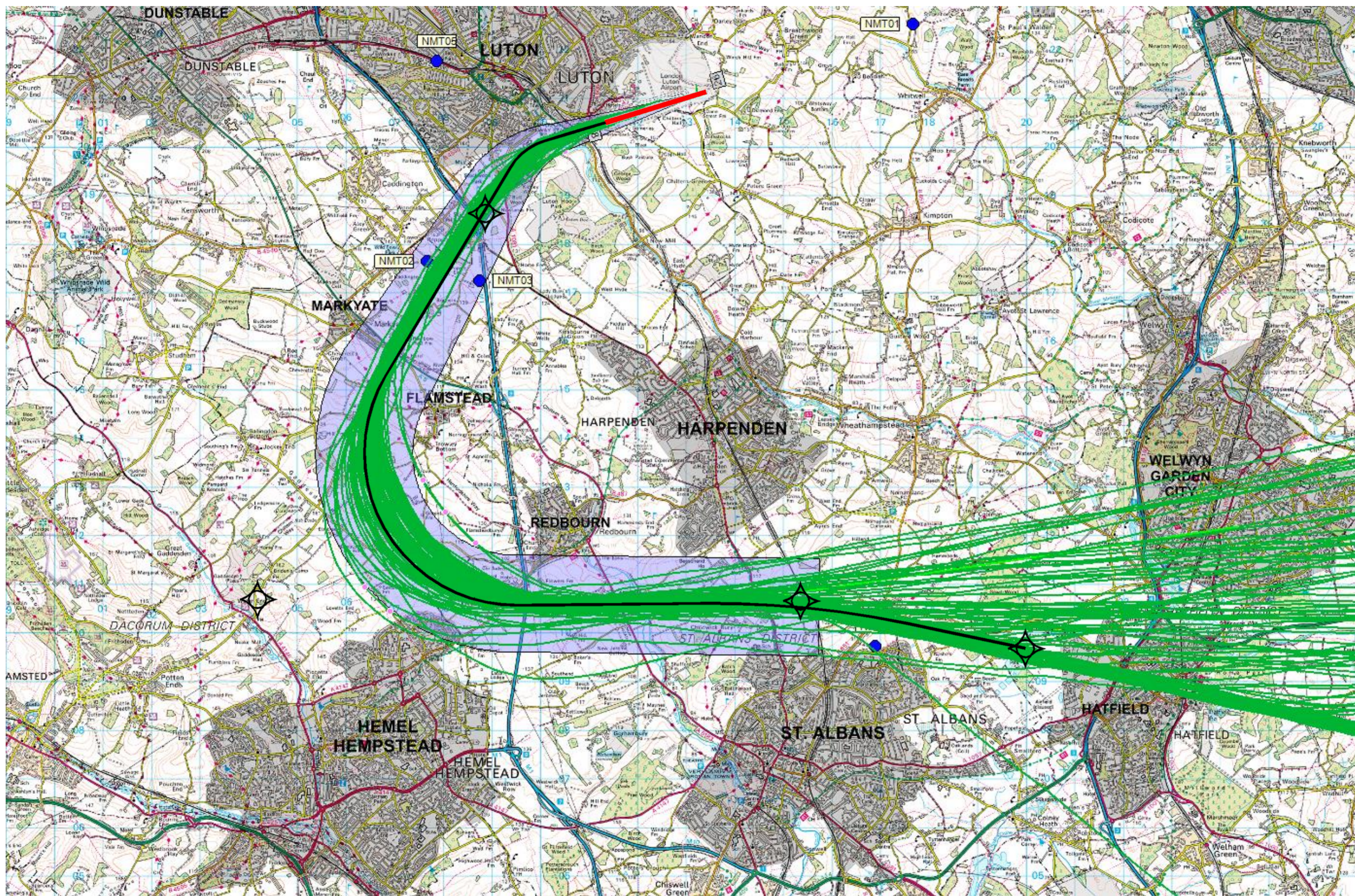
Time/Altitude	Wind Forecast	
	2,000ft	5,000ft
00	350/25	360/20
06	360/30	010/25
18	360/20	350/20



26 MATCH 2Y (99 tracks)

27th Apr 2017

Project



Time/Altitude	Wind Forecast	
	2,000ft	5,000ft
00	340/15	350/20
06	320/20	320/15
12	290/25	320/20
18	330/15	340/20

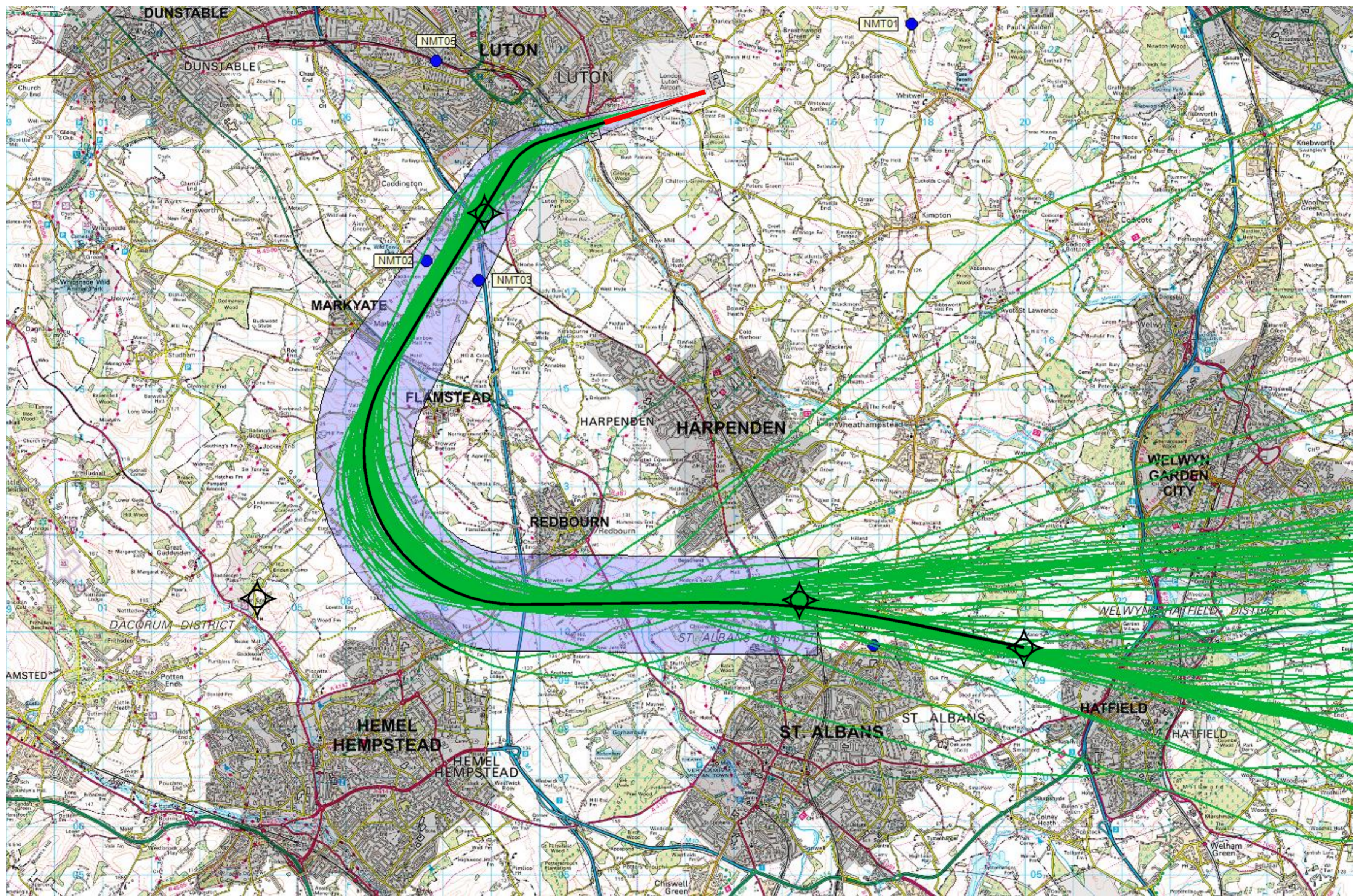
3



26 MATCH 2Y (95 tracks)

28th Apr 2017

Project



Time/Altitude	Wind Forecast	
	2,000ft	5,000ft
00	360/20	320/20
06	360/15	320/25
12	340/10	330/10
18	VRB/05	300/15

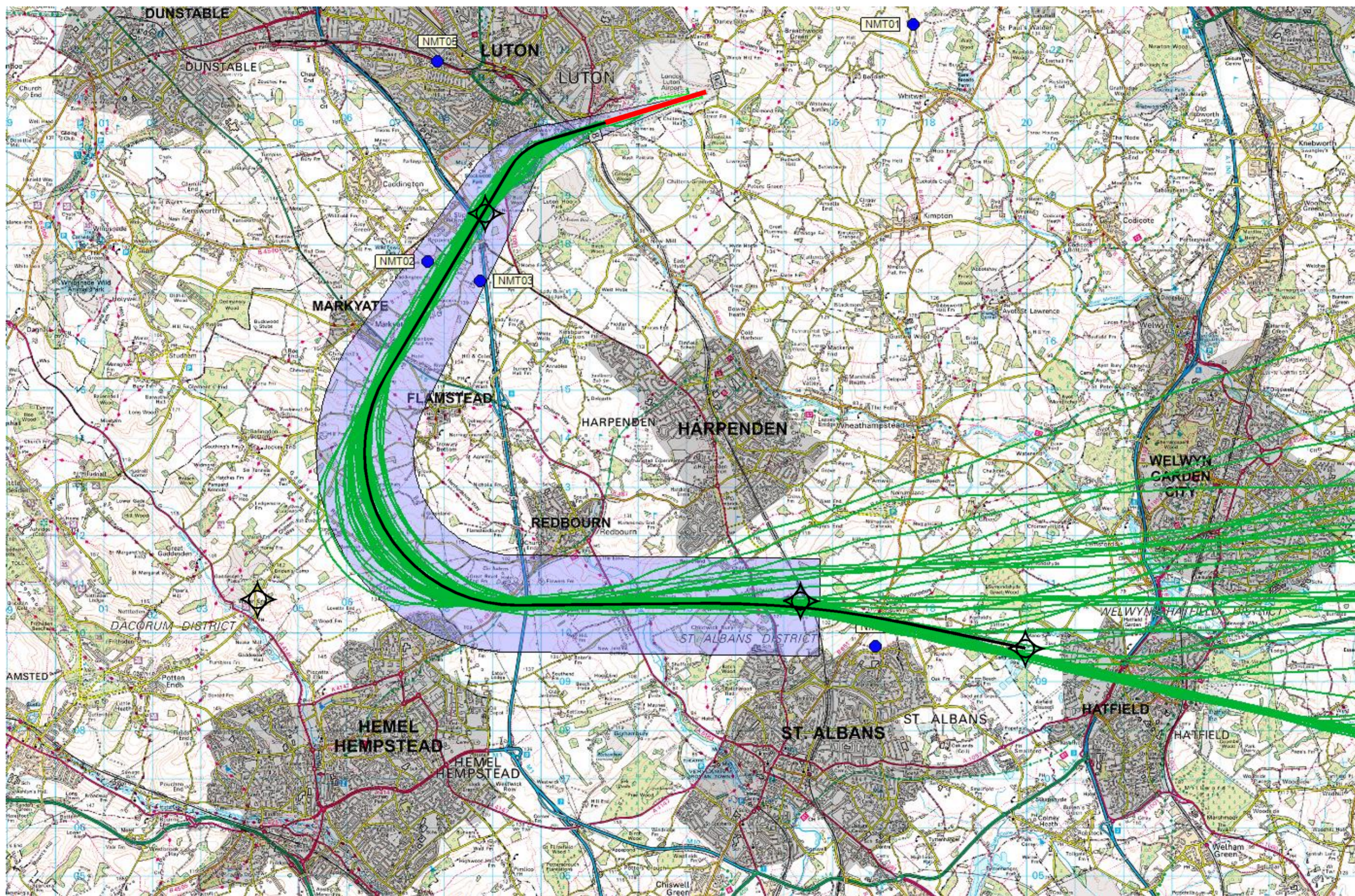
3



26 MATCH 2Y (52 tracks)

29th Apr 2017

Project



Time/Altitude	Wind Forecast	
	2,000ft	5,000ft
00	190/10	250/10
06	200/10	190/15
12	180/15	170/20

