



LUTON R26 BPK RNAV1 SIDs PIR Requirements – March

March 2017
Version 1.0



London
Luton
Airport

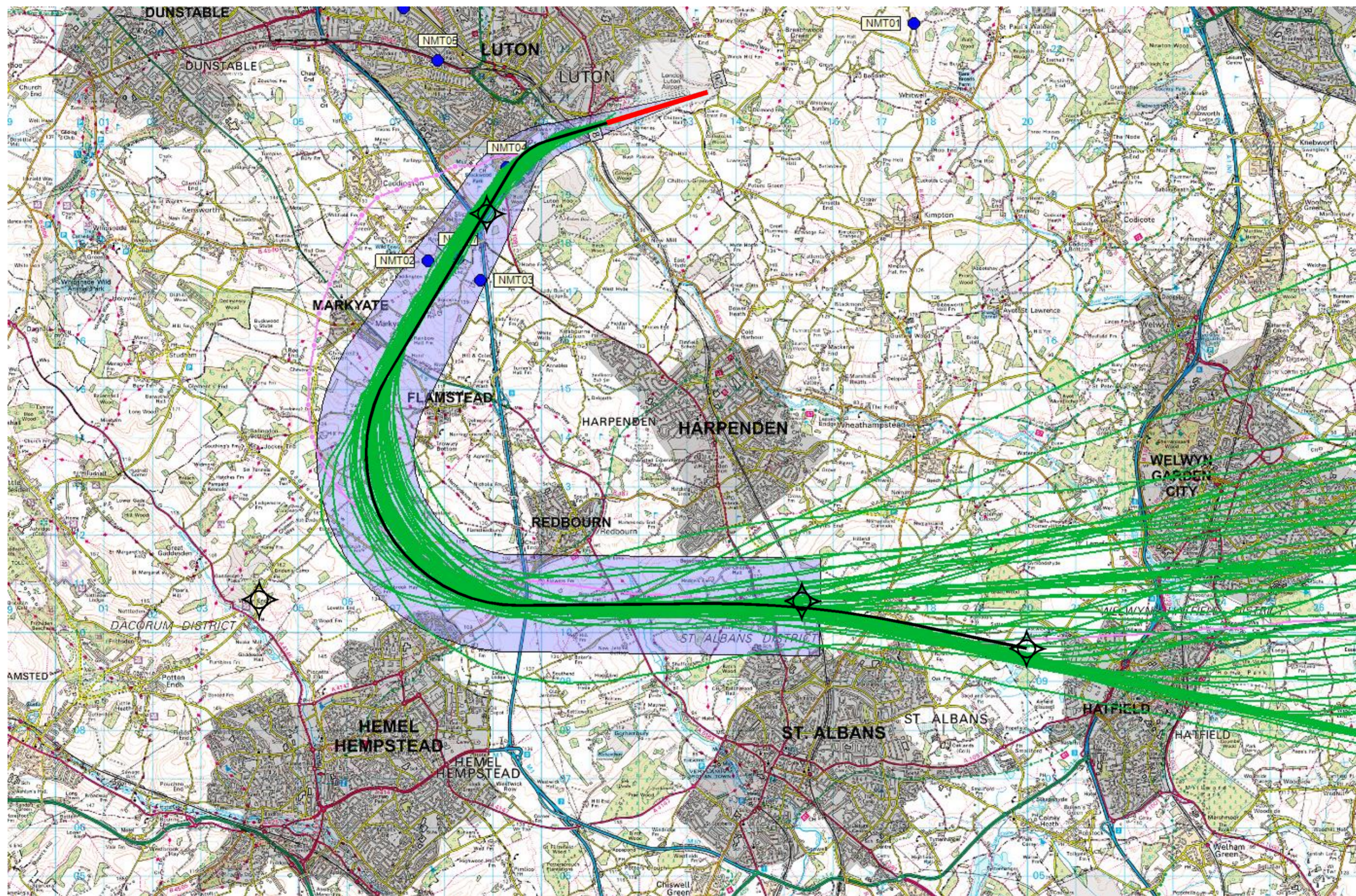


2. Daily Track Dispersion Plots

26 MATCH 2Y (75 tracks)

1st Mar 2017

Project



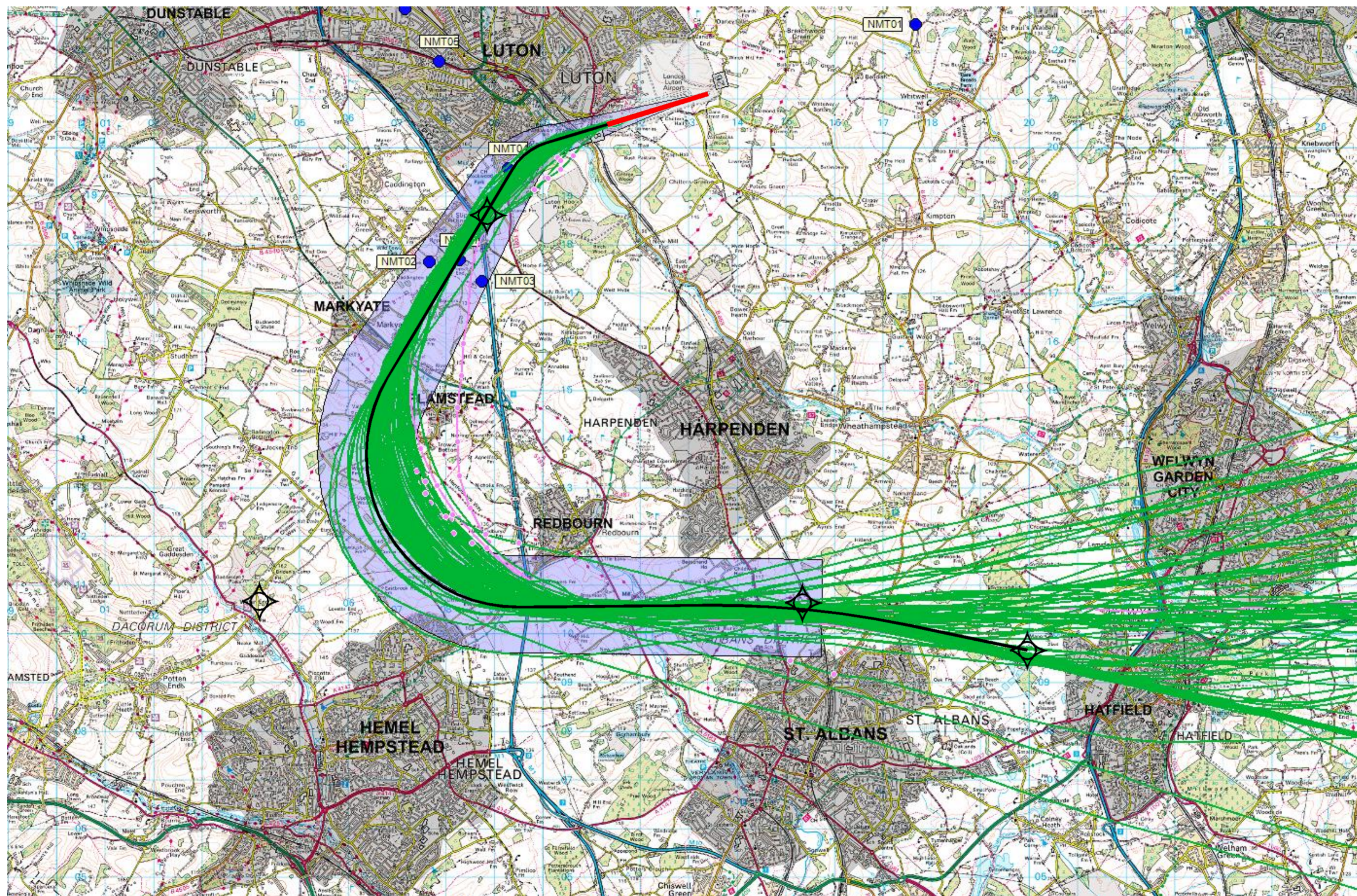
Time/Altitude	Wind Forecast	
	2,000ft	5,000ft
00	320/25	310/25
06	290/20	290/15
12	250/20	250/20
18	250/15	260/20



26 MATCH 2Y (87 tracks)

2nd Mar 2017

Project



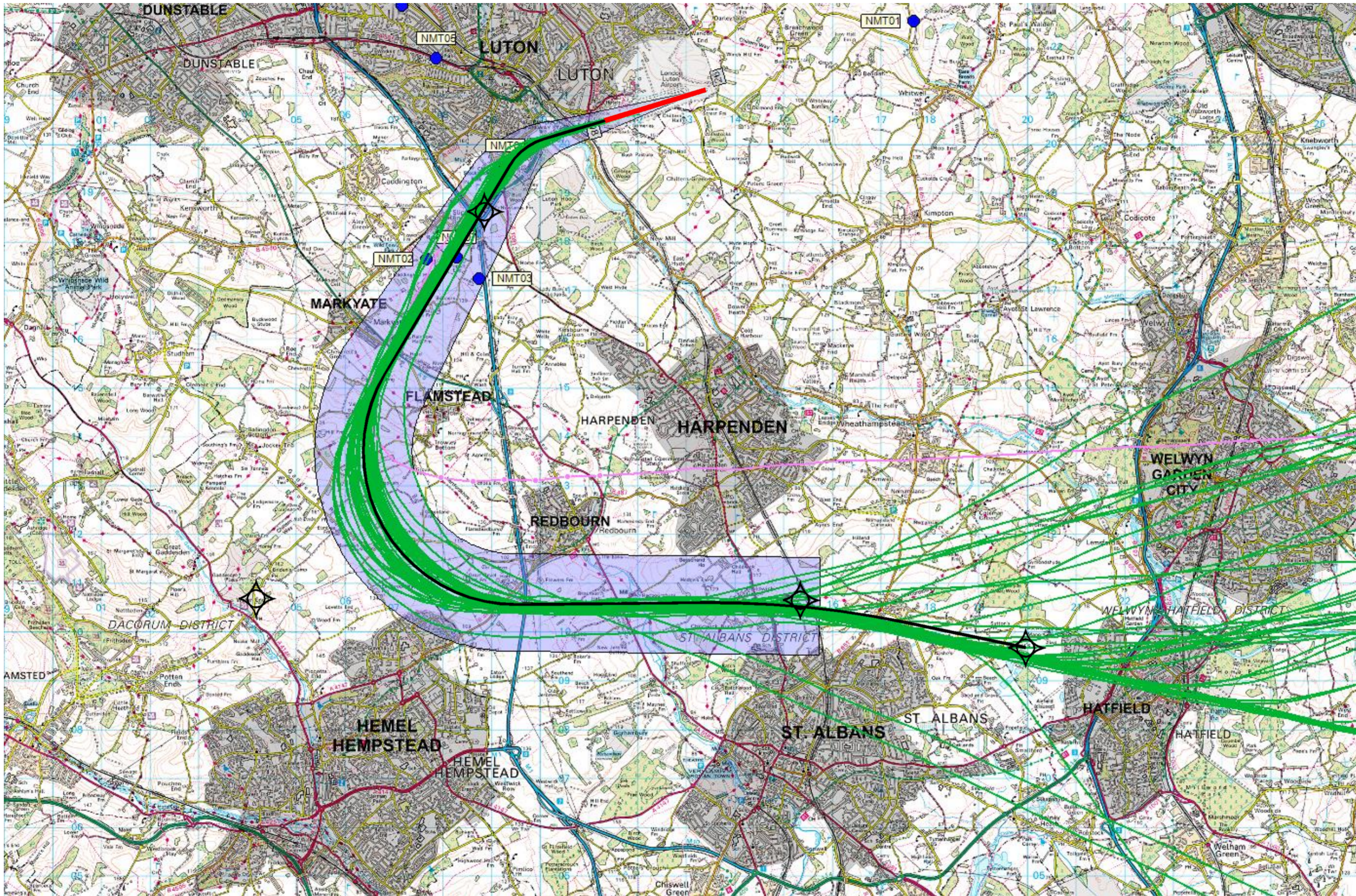
Time/Altitude	Wind Forecast	
	2,000ft	5,000ft
00	270/35	280/35
06	260/45	270/55
12	290/30	300/35
18	250/30	260/30



26 MATCH 2Y (47 tracks)

3rd Mar 2017

Project



Time/Altitude	Wind Forecast	
	2,000ft	5,000ft
12	170/25	200/30
18	200/25	210/25

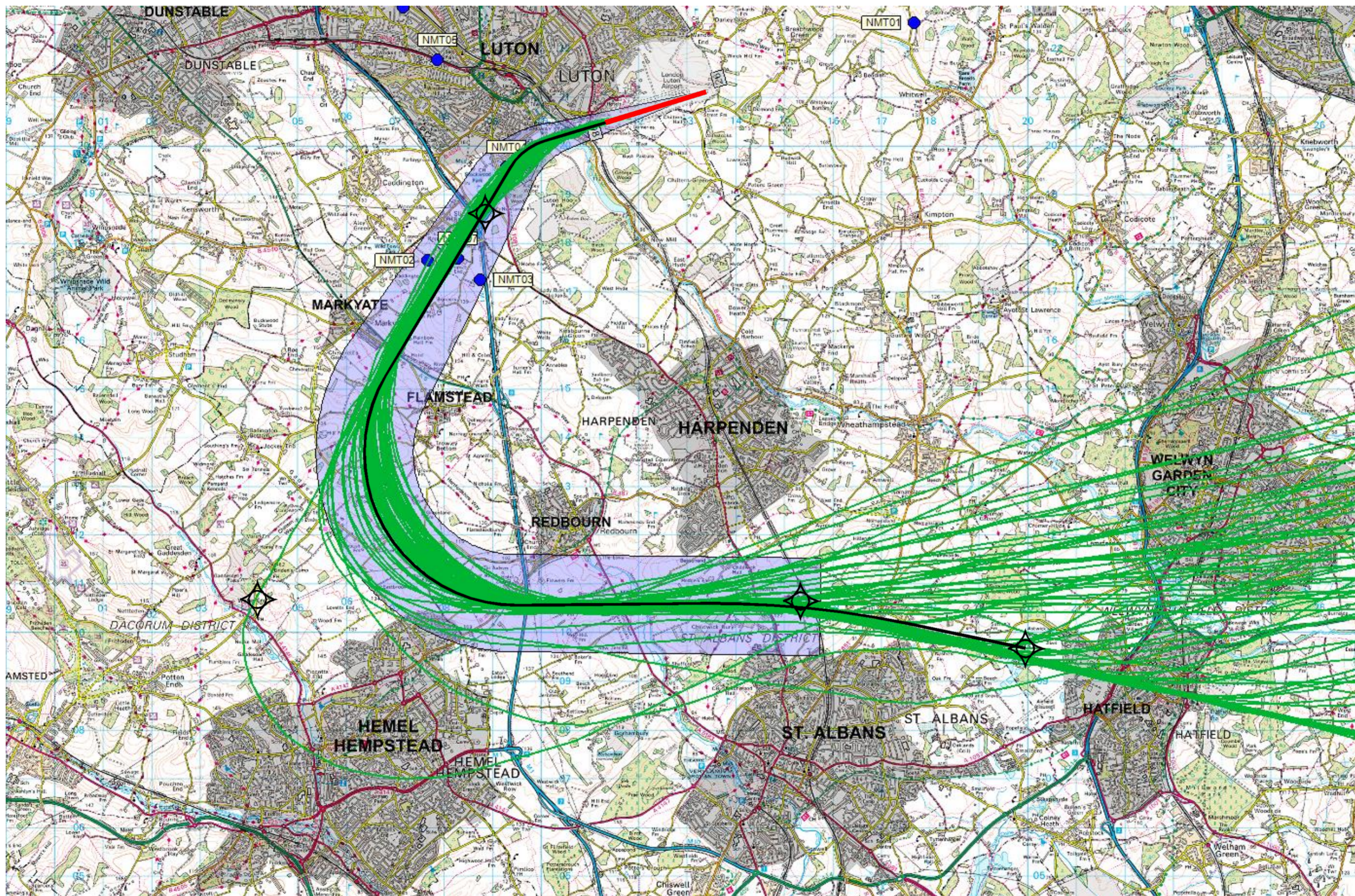
Page
5



26 MATCH 2Y (71 tracks)

4th Mar 2017

Project



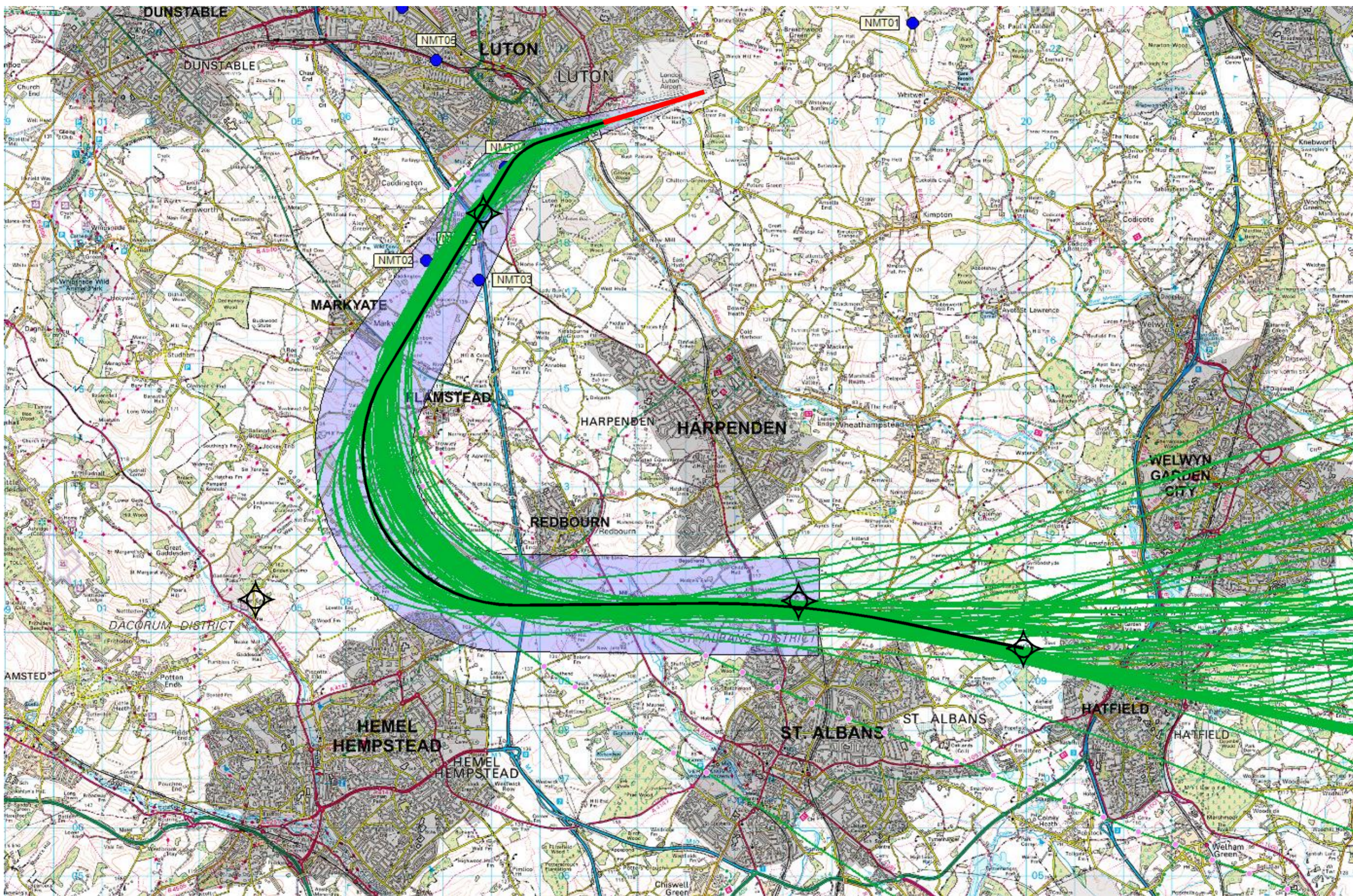
Time/Altitude	Wind Forecast	
	2,000ft	5,000ft
00	200/20	200/30
06	220/15	190/20
12	240/15	230/15
18	200/30	210/25



26 MATCH 2Y (95 tracks)

5th Mar 2017

Project



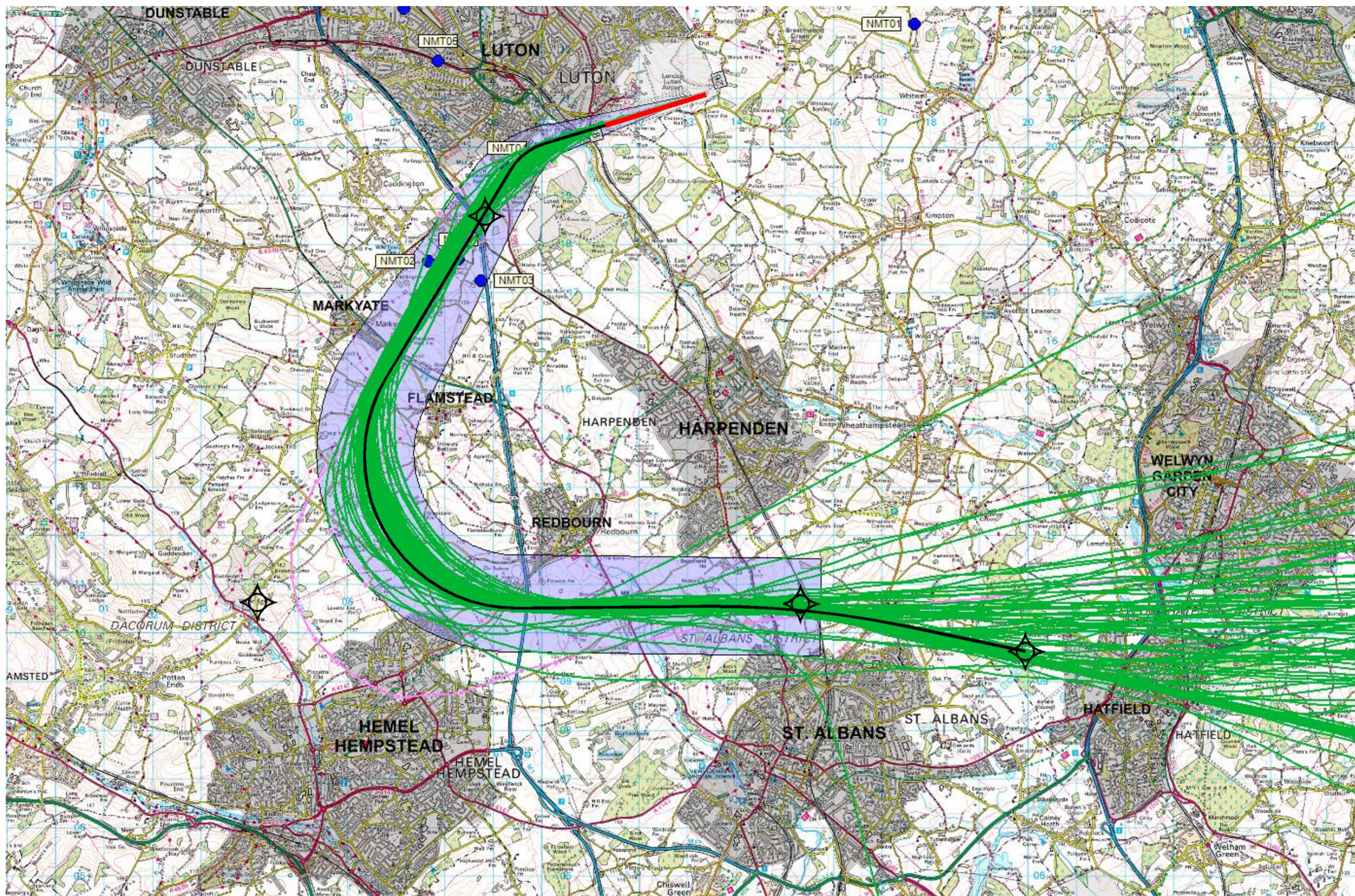
Time/Altitude	Wind Forecast	
	2,000ft	5,000ft
00		
06	230/25	230/25
12	210/20	250/25
18	220/25	230/20



26 MATCH 2Y (97 tracks)

6th Mar 2017

Project



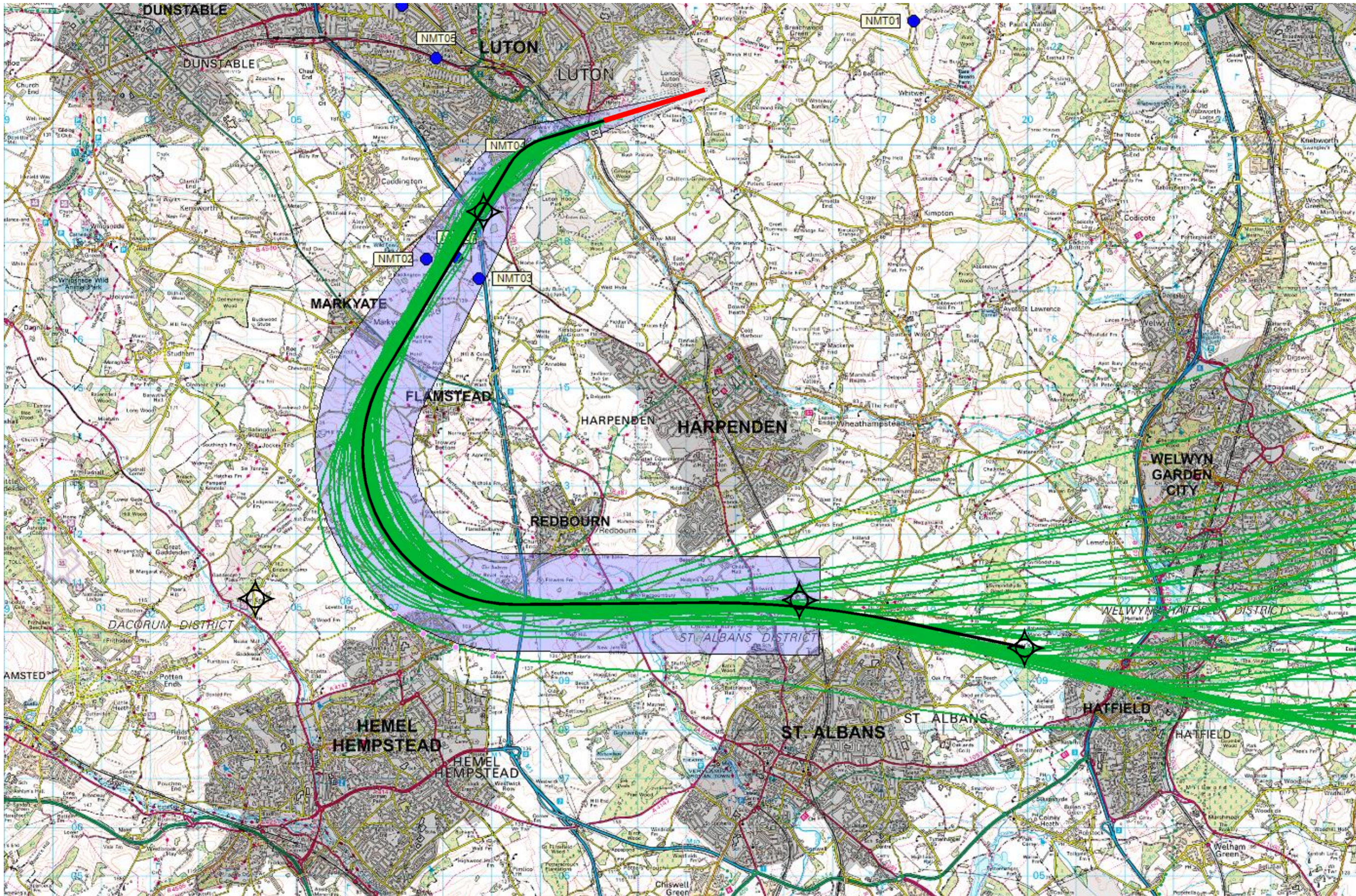
Time/Altitude	Wind Forecast	
	2,000ft	5,000ft
00	330/30	330/25
06	320/15	340/15
12	320/15	320/15
18	310/20	320/20



26 MATCH 2Y (78 tracks)

7th Mar 2017

Project



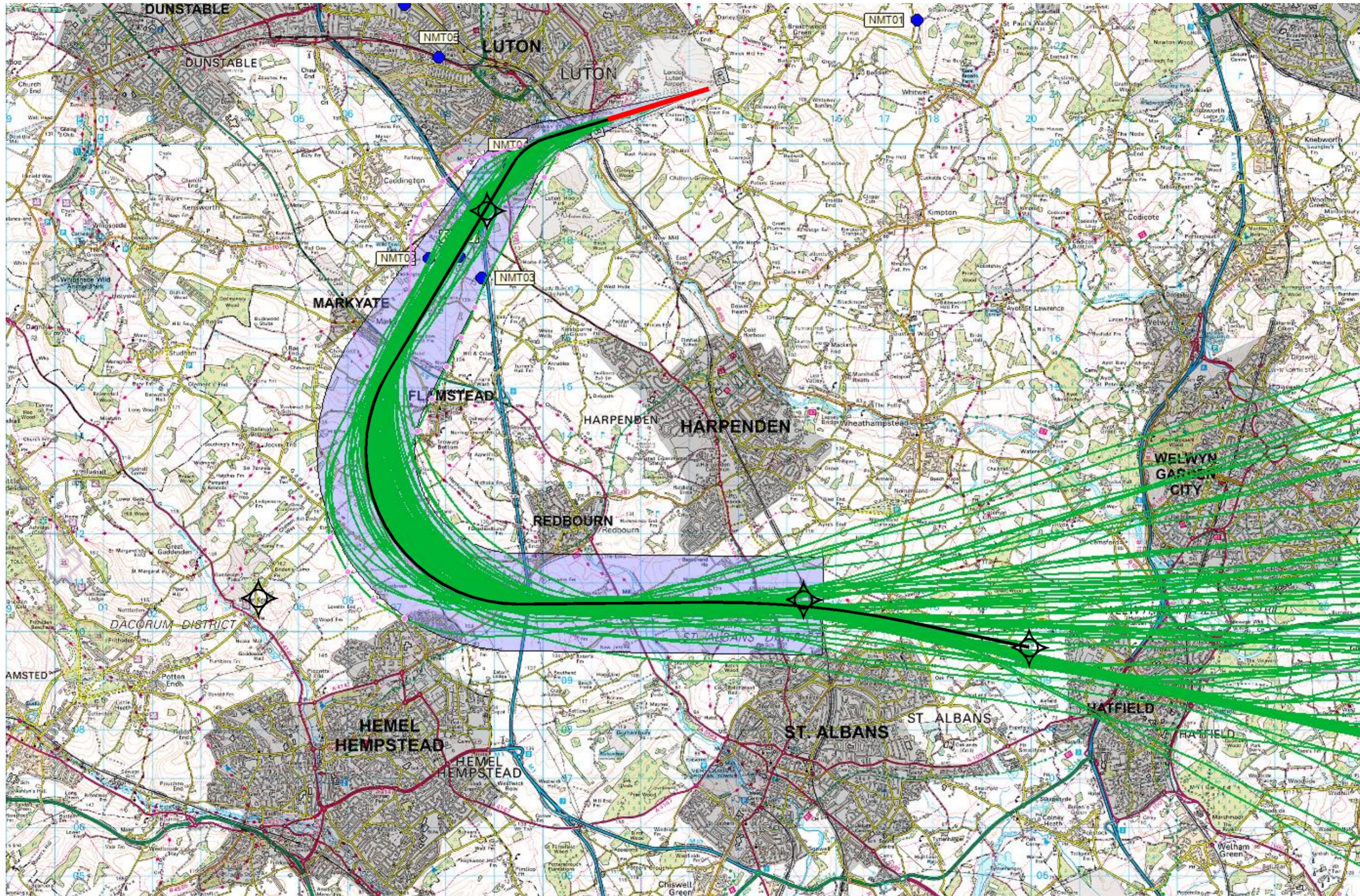
Time/Altitude	Wind Forecast	
	2,000ft	5,000ft
00	320/20	300/15
06	330/20	320/15
12	270/05	280/15
18	220/10	260/10



26 MATCH 2Y (98 tracks)

8th Mar 2017

Project



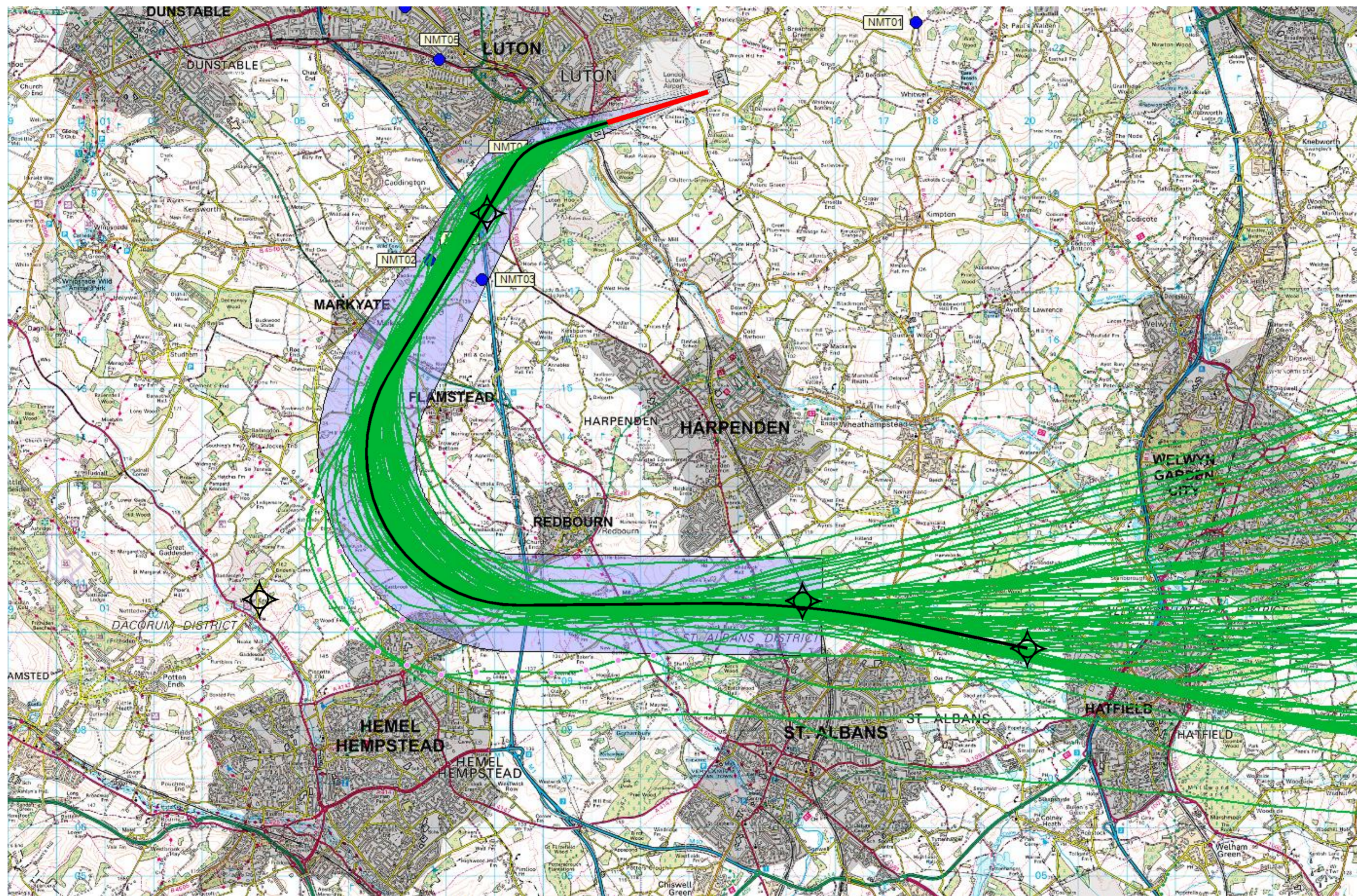
Time/Altitude	Wind Forecast	
	2,000ft	5,000ft
00	210/35	210/25
06	270/35	290/30
12	290/20	290/15
18	280/15	290/15



26 MATCH 2Y (104 tracks)

9th Mar 2017

Project



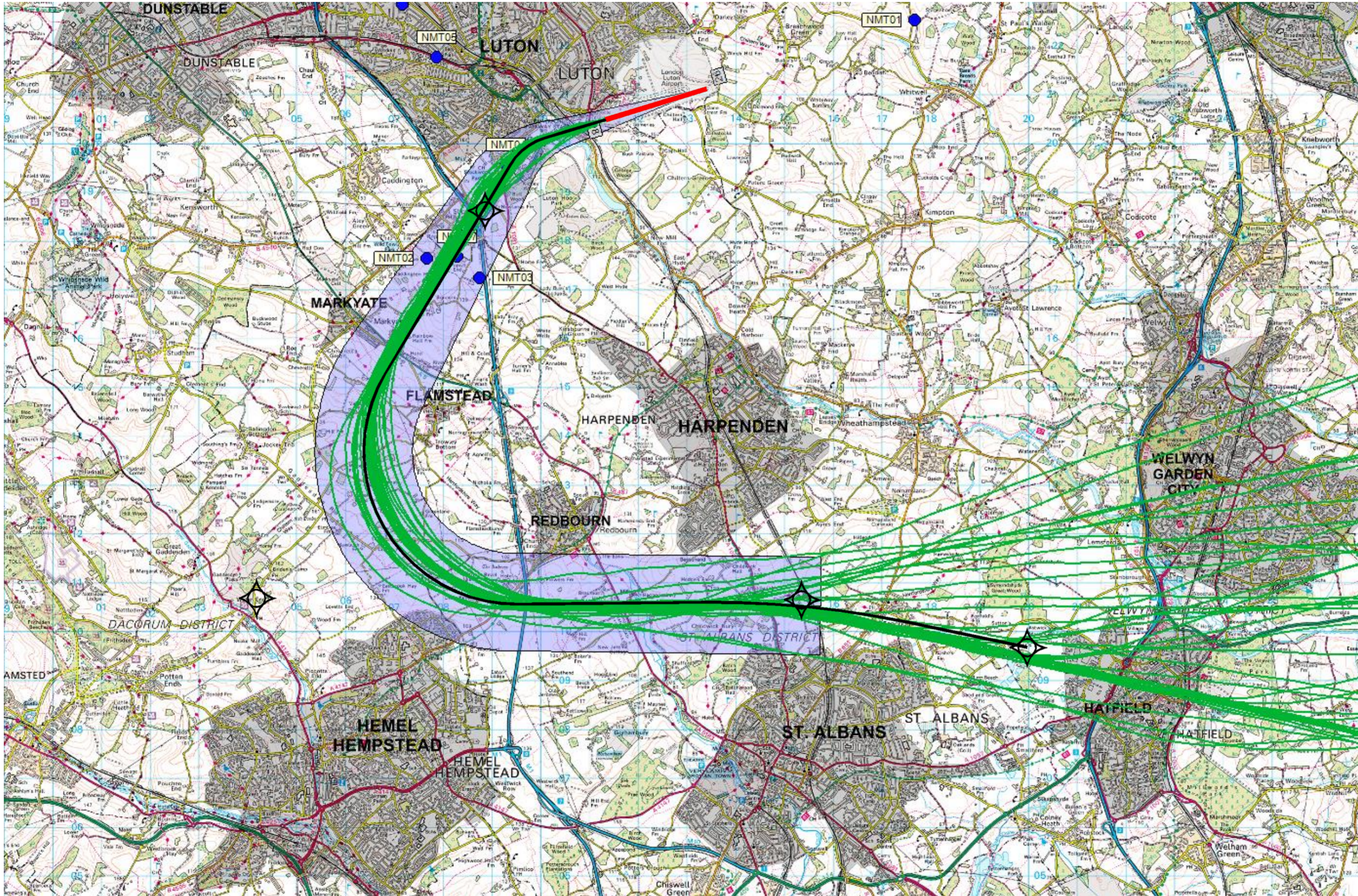
Time/Altitude	Wind Forecast	
	2,000ft	5,000ft
00	230/15	240/20
06	280/35	280/35
12	290/30	300/40
18	340/10	320/20



26 MATCH 2Y (65* tracks, 37 shown)

10th Mar 2017

Project



Time/Altitude	Wind Forecast	
	2,000ft	5,000ft
12	190/15	220/15
18	210/15	230/15

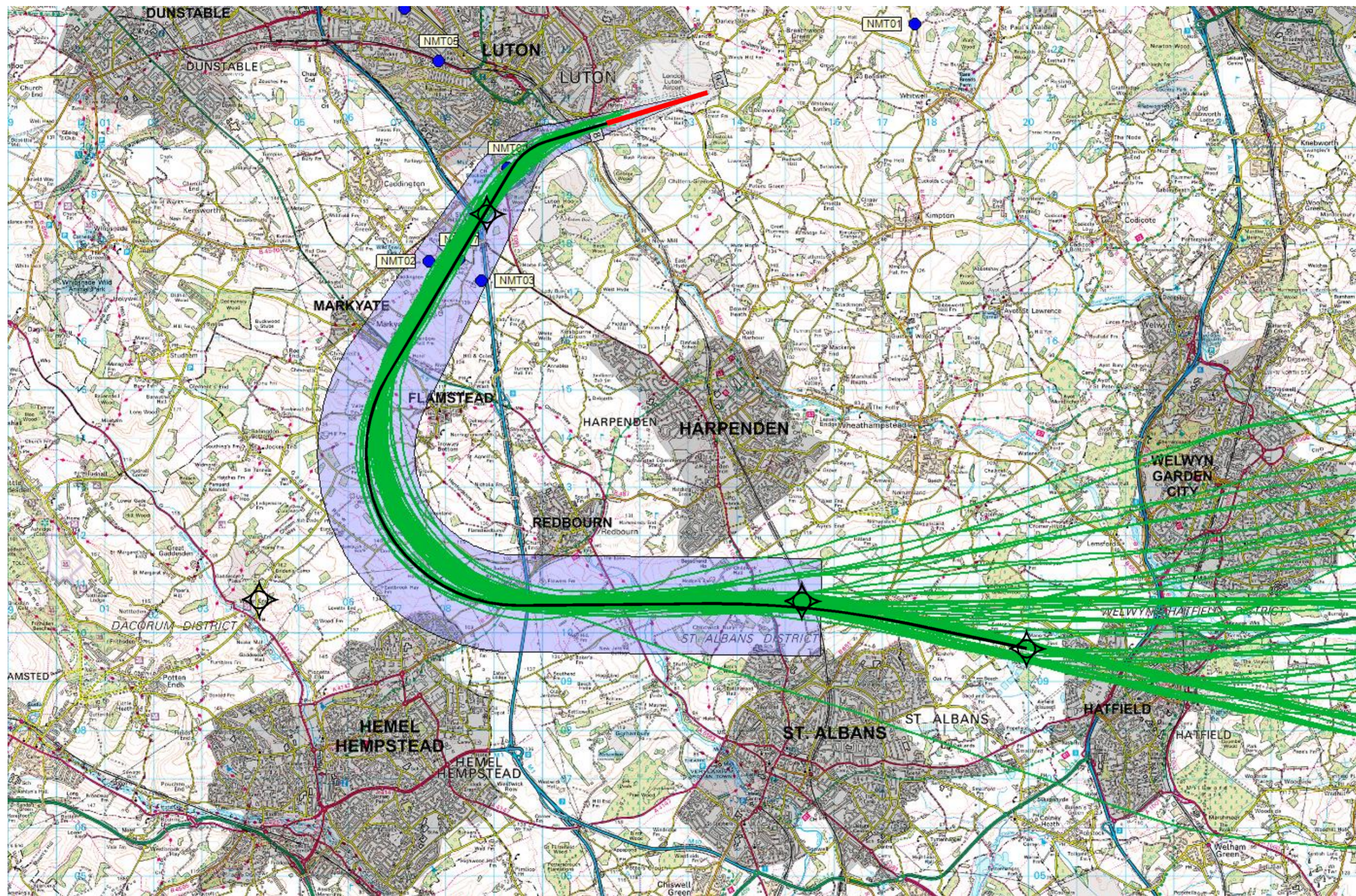
Page
12



26 MATCH 2Y (83* tracks, 68 shown)

13th Mar 2017

Project



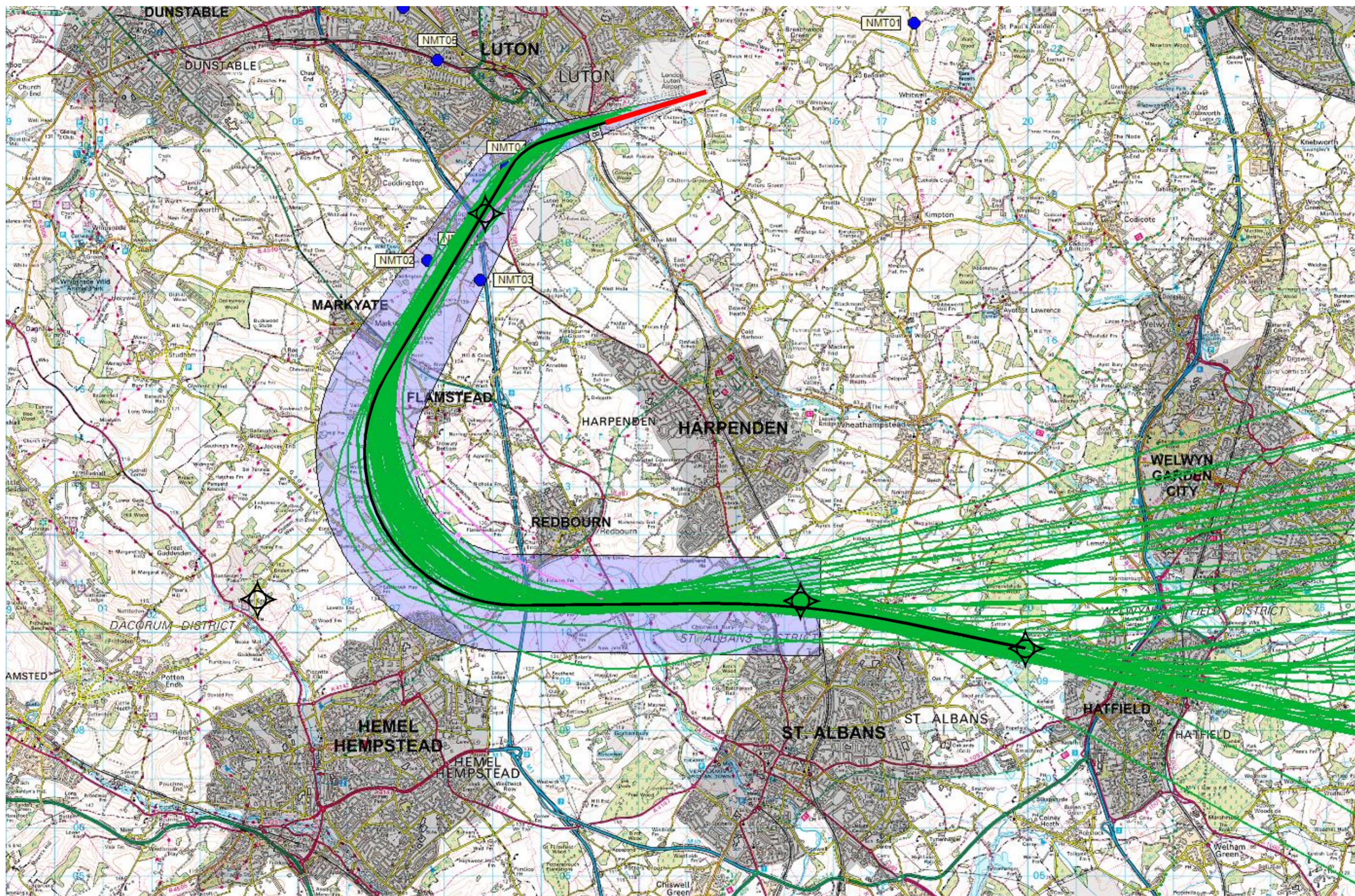
Time/Altitude	Wind Forecast	
	2,000ft	5,000ft
00	350/15	340/10
06	330/15	300/20
12	280/15	320/15
18	290/15	290/25



26 MATCH 2Y (75 tracks)

14th Mar 2017

Project



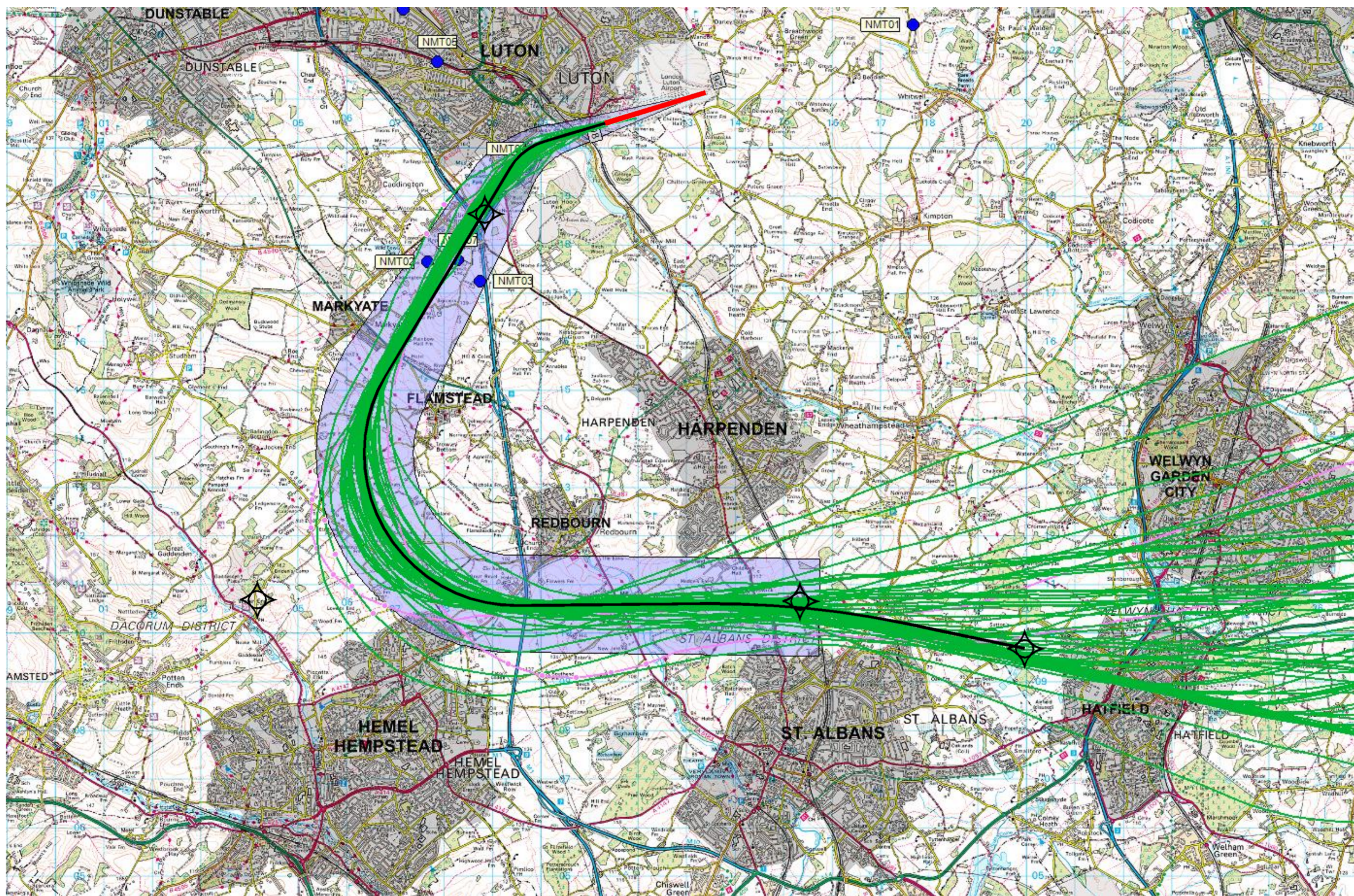
Time/Altitude	Wind Forecast	
	2,000ft	5,000ft
00	250/15	300/25
06	270/20	270/25
12	270/20	270/25
18	300/20	300/30



26 MATCH 2Y (85 tracks)

15th Mar 2017

Project



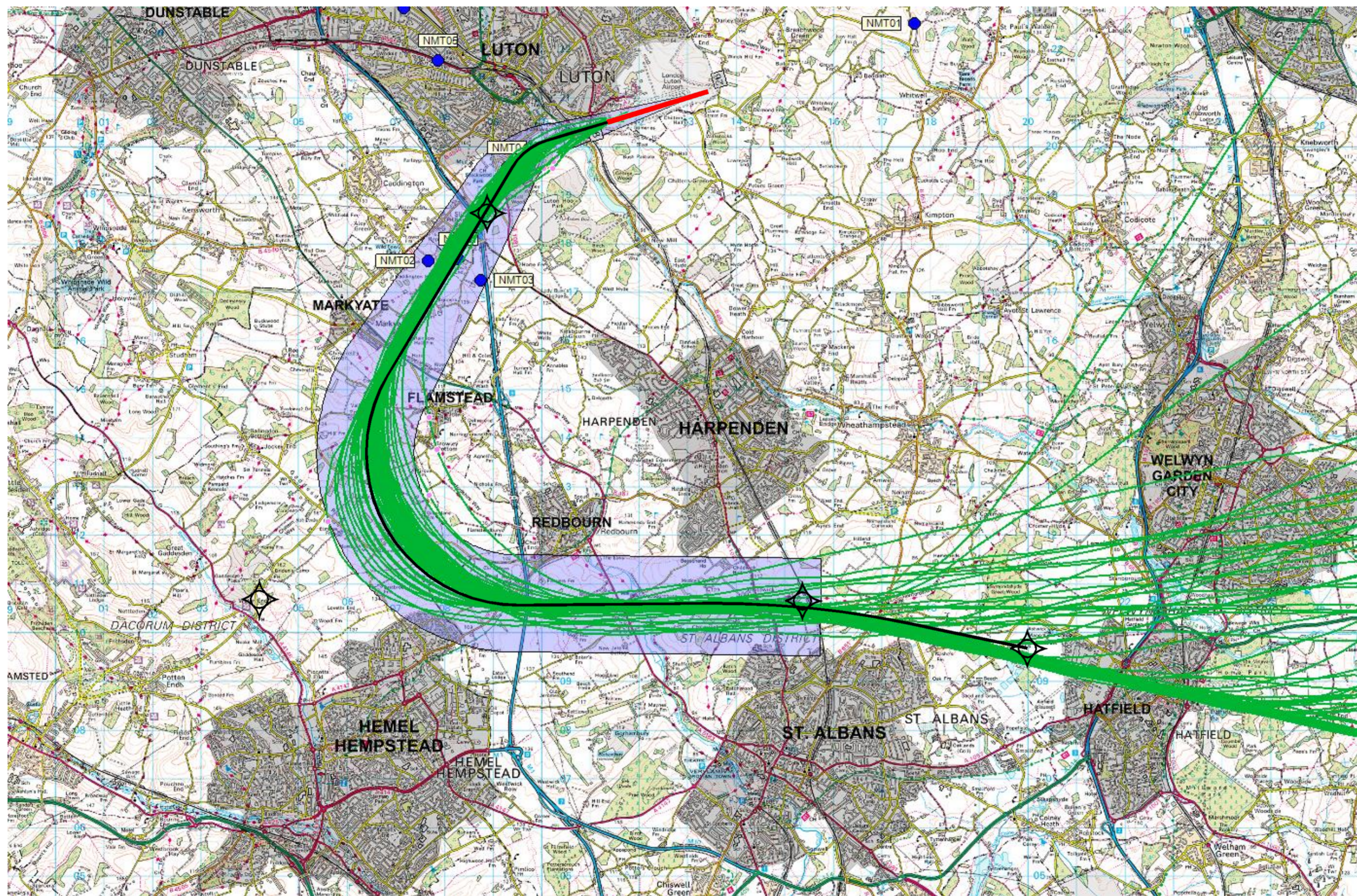
Time/Altitude	Wind Forecast	
	2,000ft	5,000ft
00	310/15	280/20
06	320/10	300/20
12	240/05	290/10
18	260/10	300/15



26 MATCH 2Y (89 tracks)

16th Mar 2017

Project



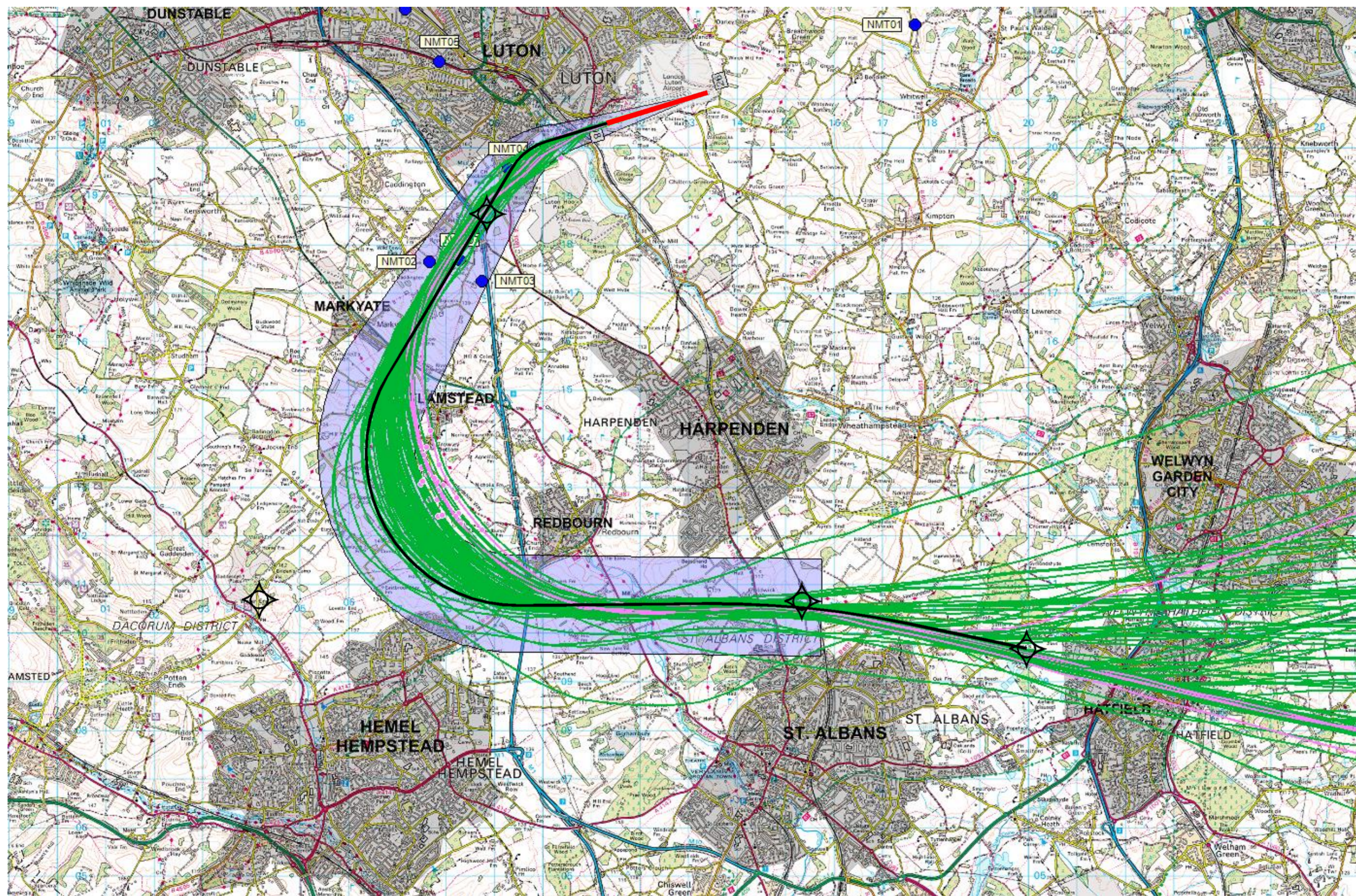
Time/Altitude	Wind Forecast	
	2,000ft	5,000ft
00	230/15	250/10
06	220/20	240/20
12	230/20	220/25
18	270/25	250/35



26 MATCH 2Y (97 tracks)

17th Mar 2017

Project



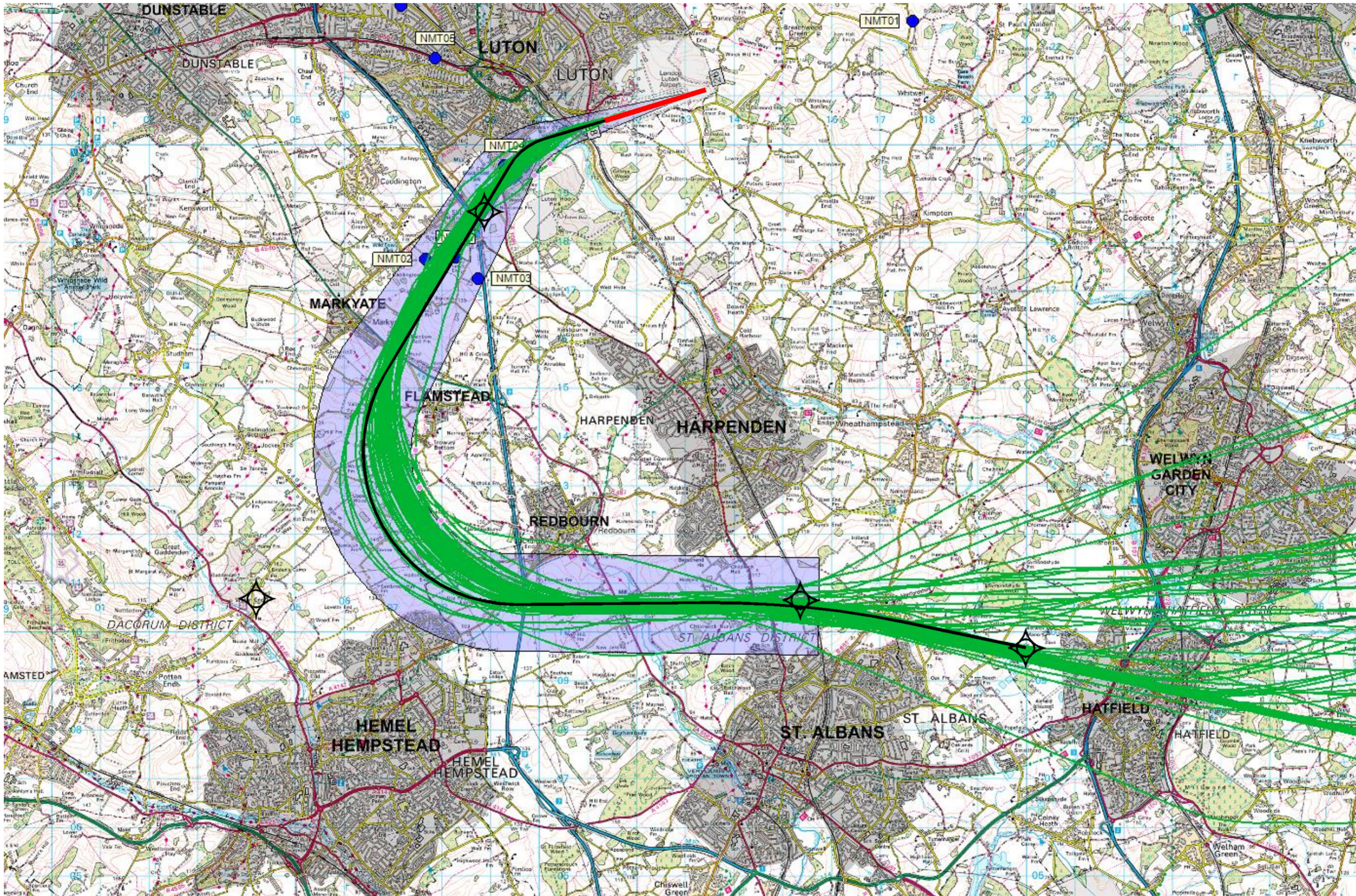
Time/Altitude	Wind Forecast	
	2,000ft	5,000ft
00	330/20	290/25
06	290/25	290/25
12	260/30	280/35
18	250/45	280/50



26 MATCH 2Y (73 tracks)

18th Mar 2017

Project



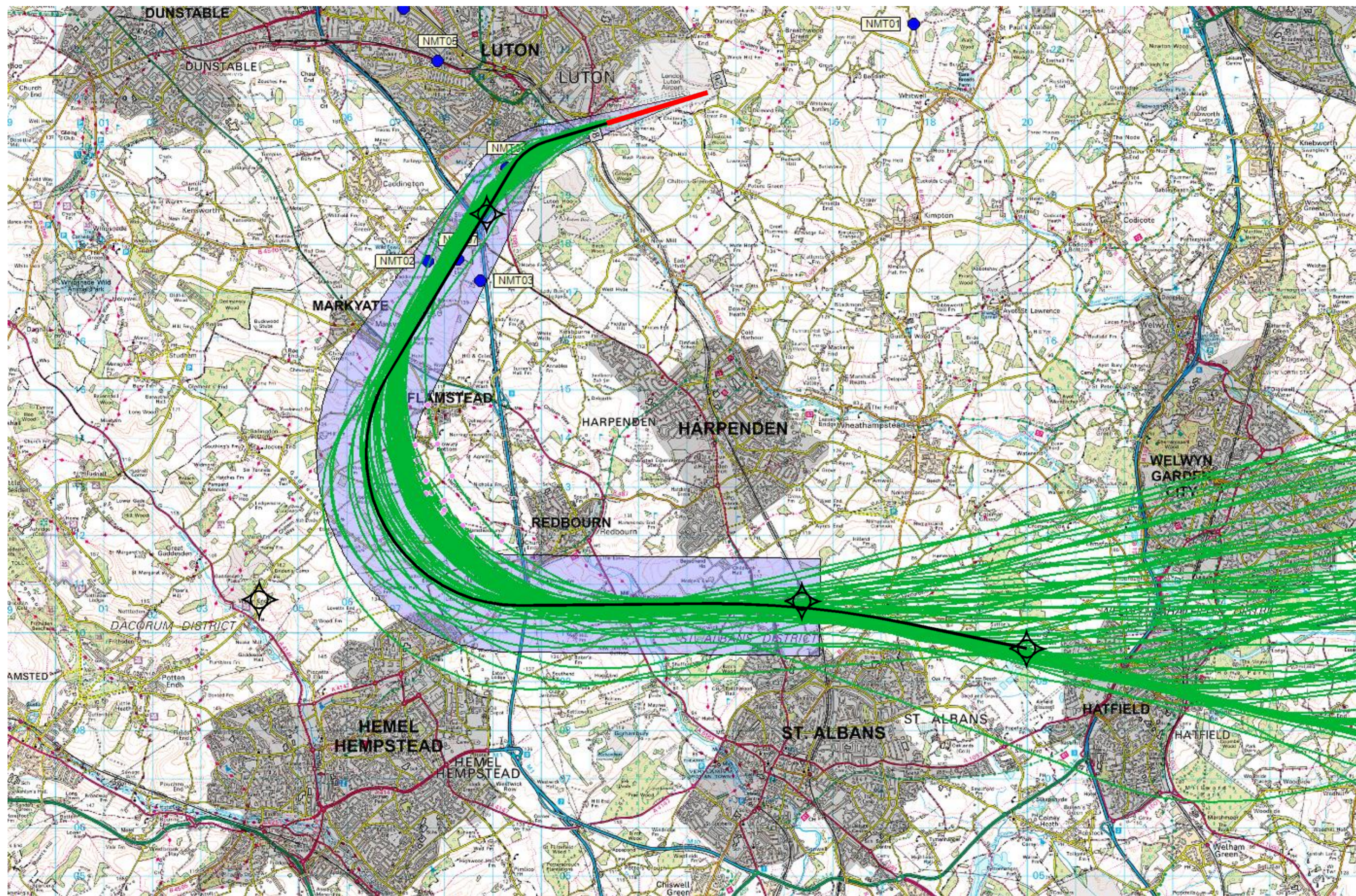
Time/Altitude	Wind Forecast	
	2,000ft	5,000ft
00	270/50	300/55
06	290/40	300/40
12	290/30	290/35
18	280/25	290/25



26 MATCH 2Y (106 tracks)

19th Mar 2017

Project



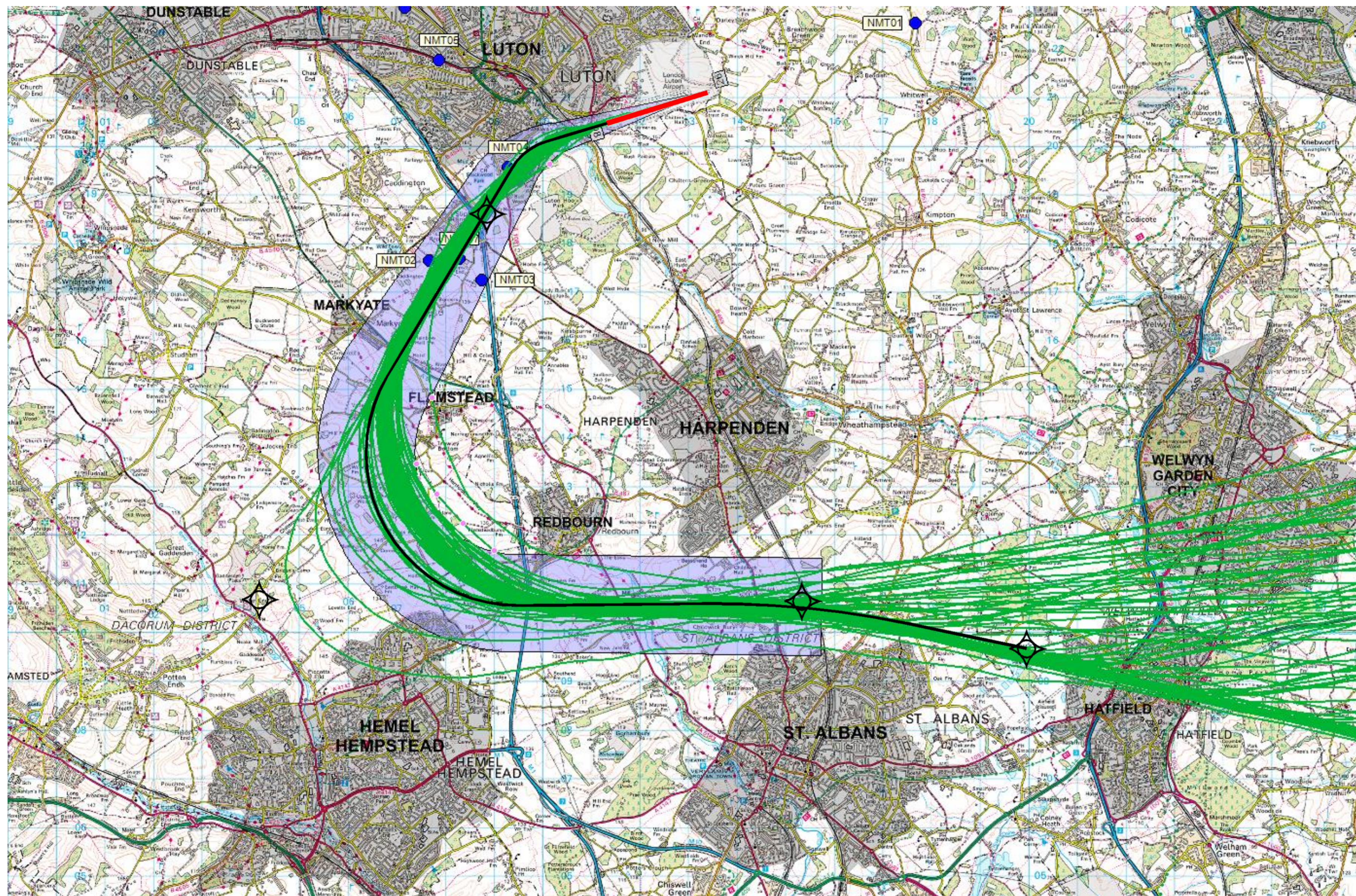
Time/Altitude	Wind Forecast	
	2,000ft	5,000ft
00	260/35	280/35
06	270/40	290/40
12	260/35	270/40
18	260/30	280/35



26 MATCH 2Y (87 tracks)

20th Mar 2017

Project



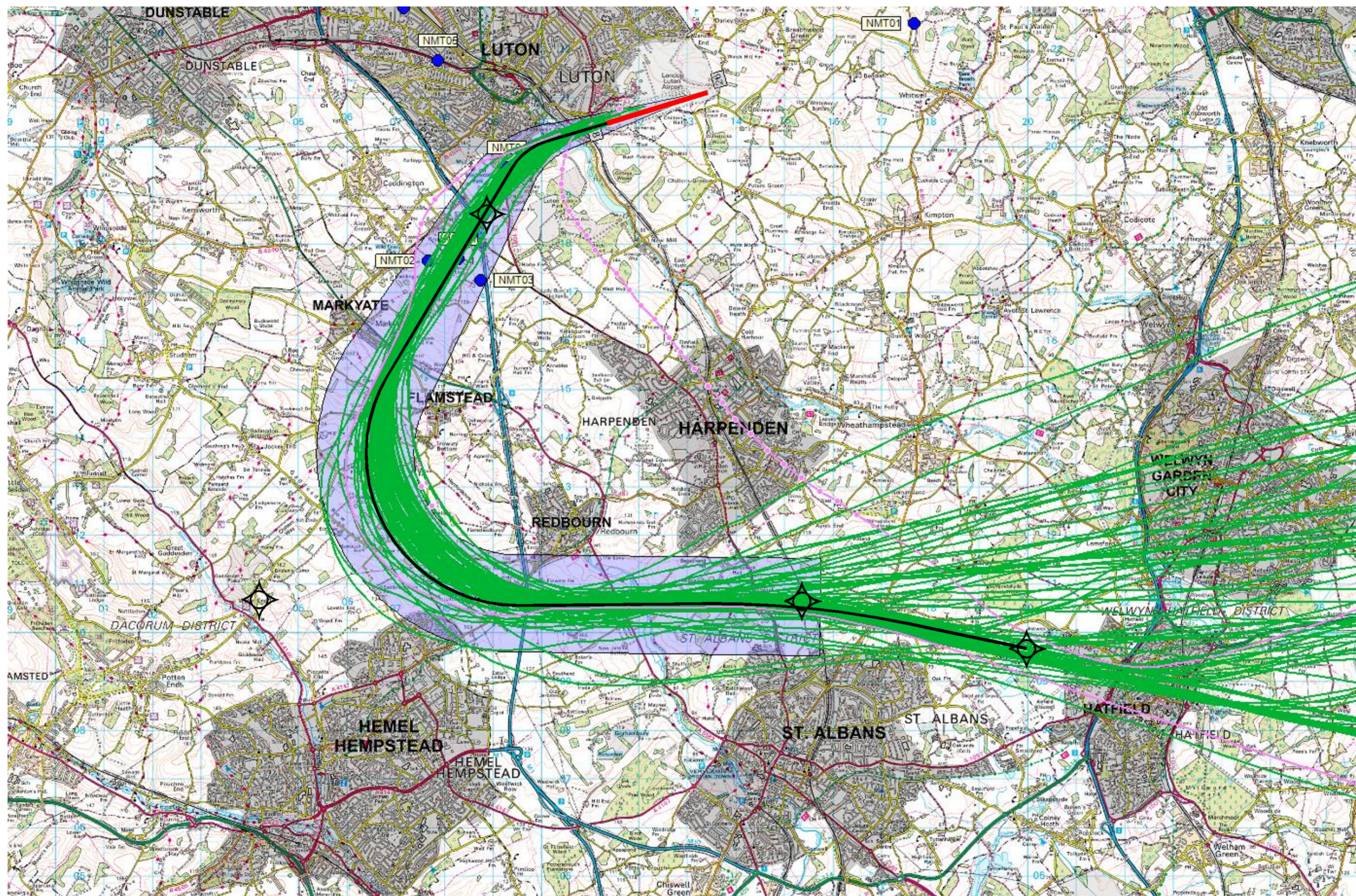
Time/Altitude	Wind Forecast	
	2,000ft	5,000ft
00	260/30	260/30
06	240/30	250/25
12	250/30	240/35
18	280/25	280/30



26 MATCH 2Y (84 tracks)

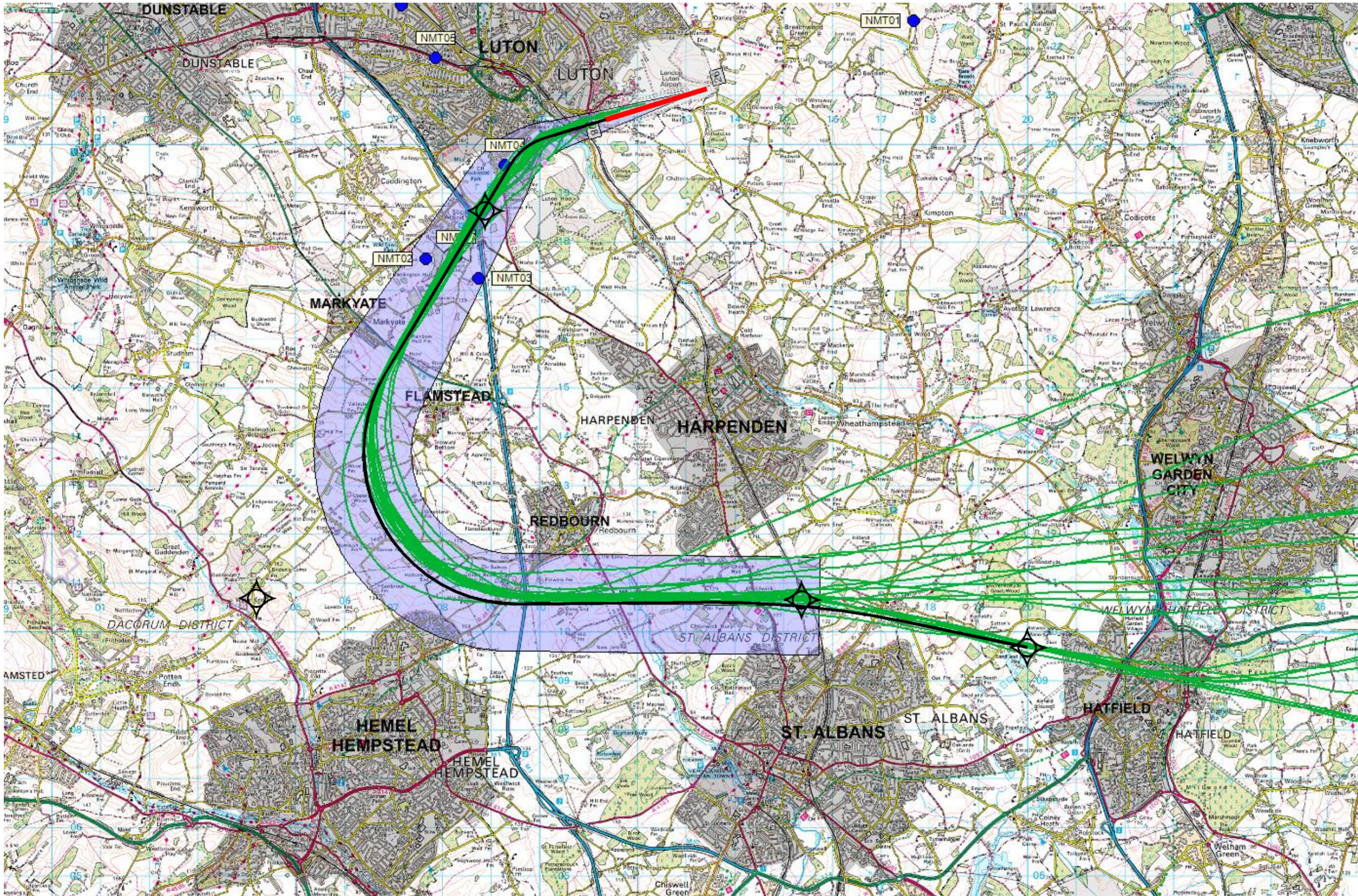
21st Mar 2017

Project



Time/Altitude	Wind Forecast	
	2,000ft	5,000ft
00	250/40	260/35
06	270/35	280/40
12	250/30	250/30
18	230/25	230/25





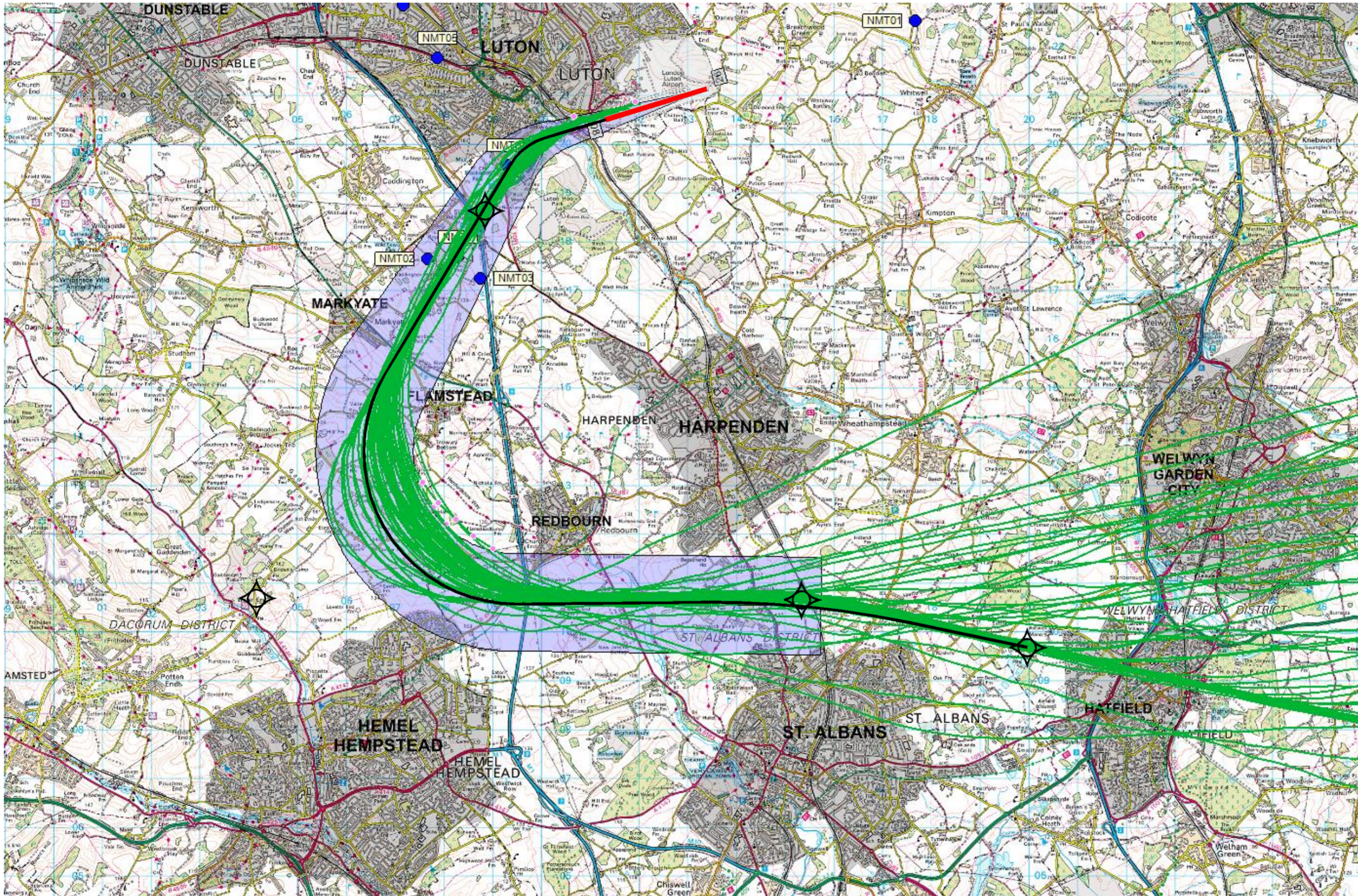
Time/Altitude	Wind Forecast	
	2,000ft	5,000ft
00	210/35	210/25
12	150/35	160/35
18	190/25	190/20



26 MATCH 2Y (59 tracks)

28th Mar 2017

Project



Time/Altitude	Wind Forecast	
	2,000ft	5,000ft
12	220/20	200/20
18	230/25	240/25

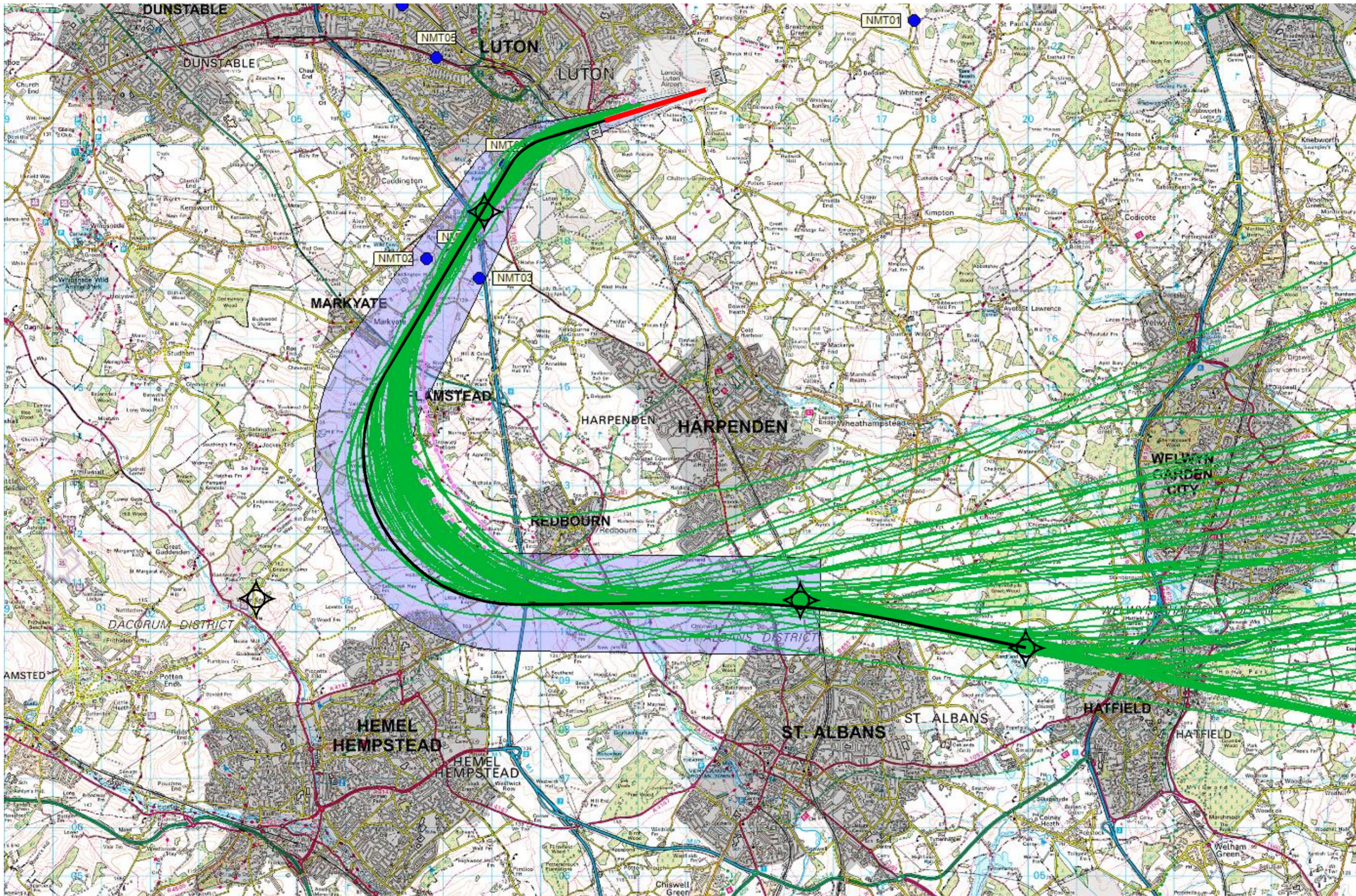
Page 23



26 MATCH 2Y (93 tracks)

29th Mar 2017

Project



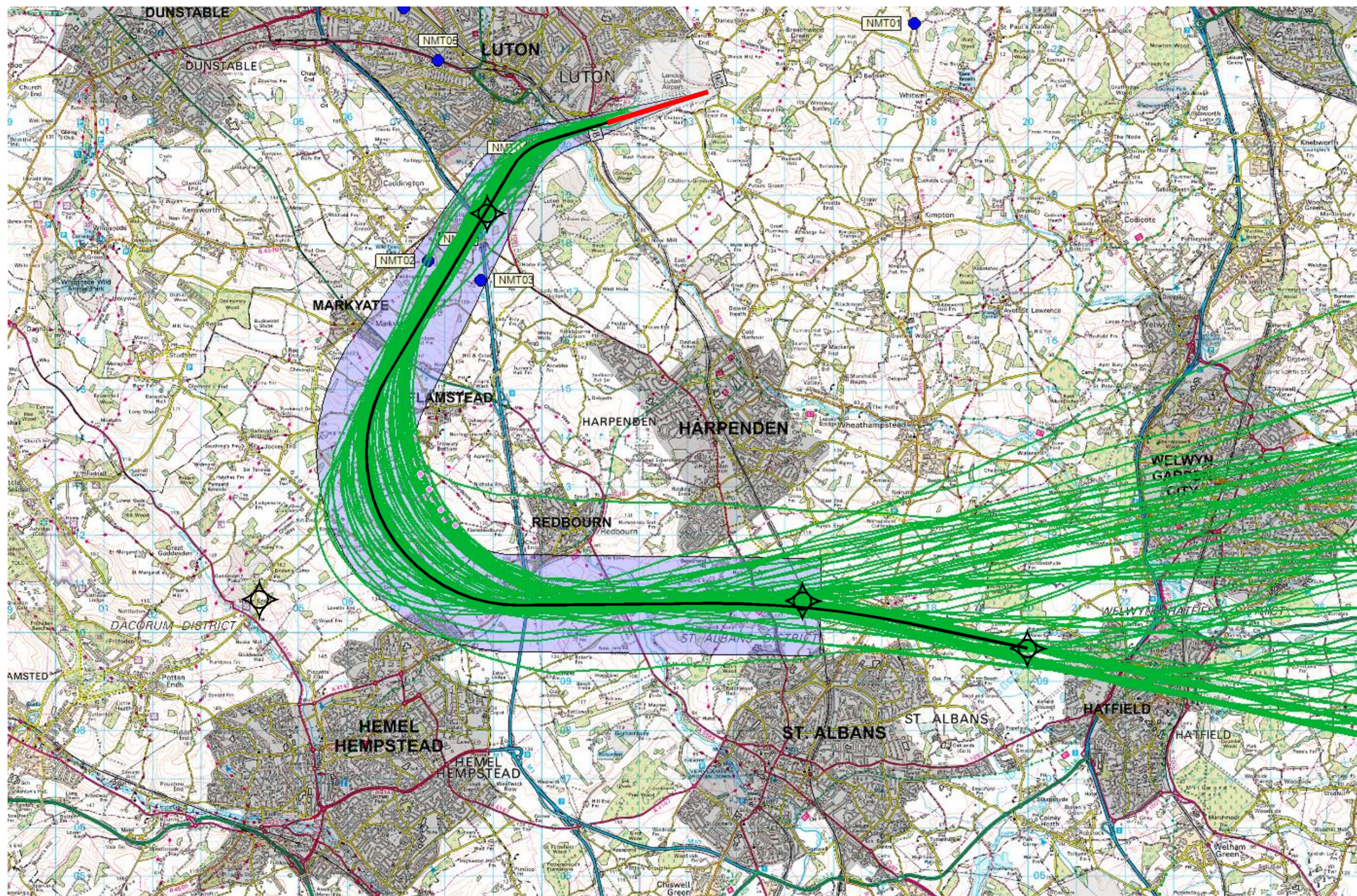
Time/Altitude	Wind Forecast	
	2,000ft	5,000ft
00	230/30	240/35
06	250/30	280/30
12	230/25	240/25
18	220/35	240/30



26 MATCH 2Y (93 tracks)

30th Mar 2017

Project



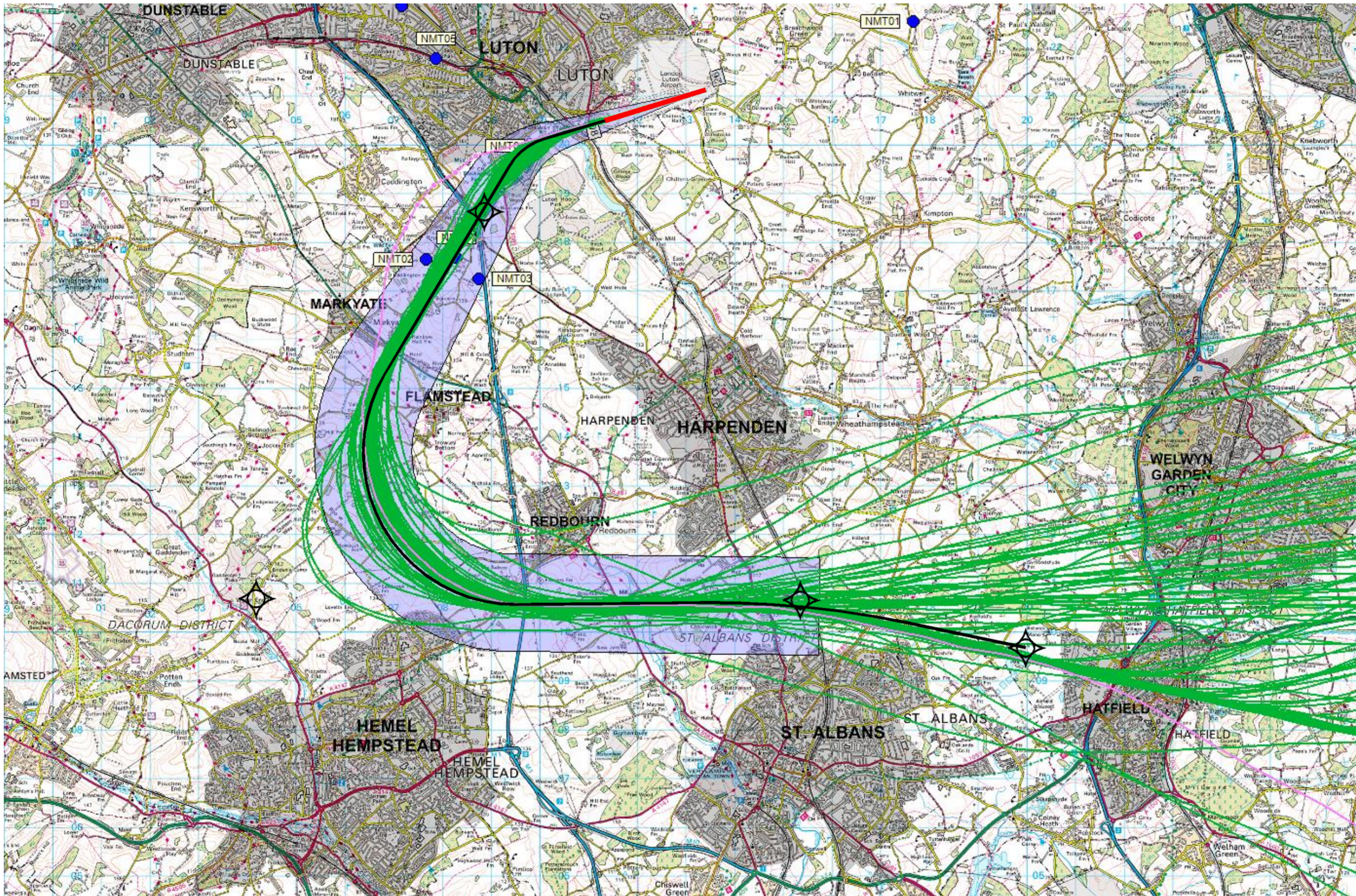
Time/Altitude	Wind Forecast	
	2,000ft	5,000ft
00	230/40	240/45
06	230/35	230/40
12	220/30	230/40
18	200/30	210/35



26 MATCH 2Y (93 tracks)

31st Mar 2017

Project



Time/Altitude	Wind Forecast	
	2,000ft	5,000ft
00	190/30	200/25
06	230/25	190/30
12	230/25	230/25
18	210/25	230/30

