



LUTON R26 BPK RNAV1 SIDs PIR Requirements - February

February 2017

Version 1.0



London
Luton
Airport

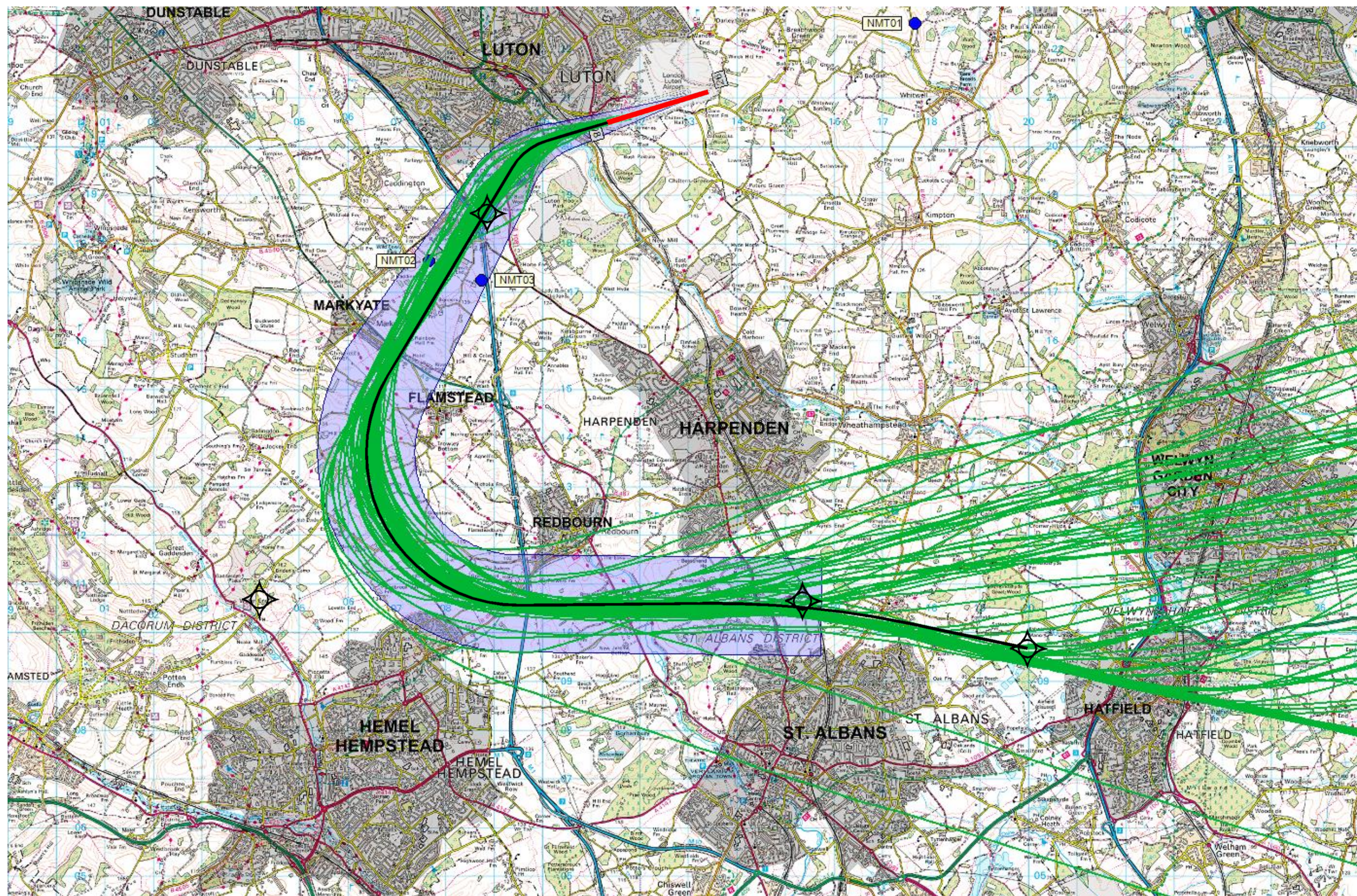


2. Daily Track Dispersion Plots

26 MATCH 2Y (75 tracks)

2nd Feb 2017

Project



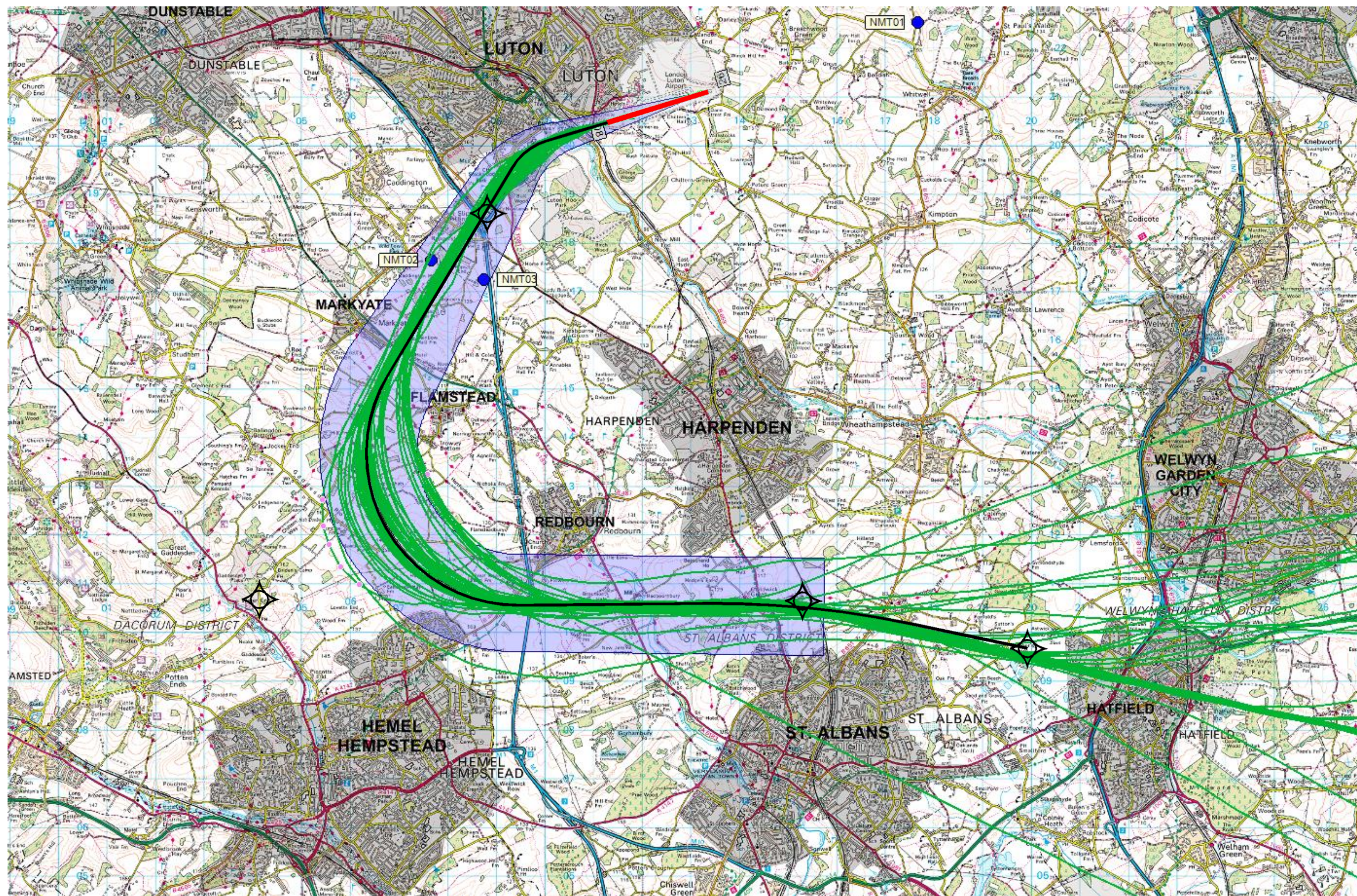
Time/Altitude	Wind Forecast	
	2,000ft	5,000ft
06	180/30	210/40
12	180/40	200/40
18	190/45	200/45



26 MATCH 2Y (46 tracks)

3rd Feb 2017

Project



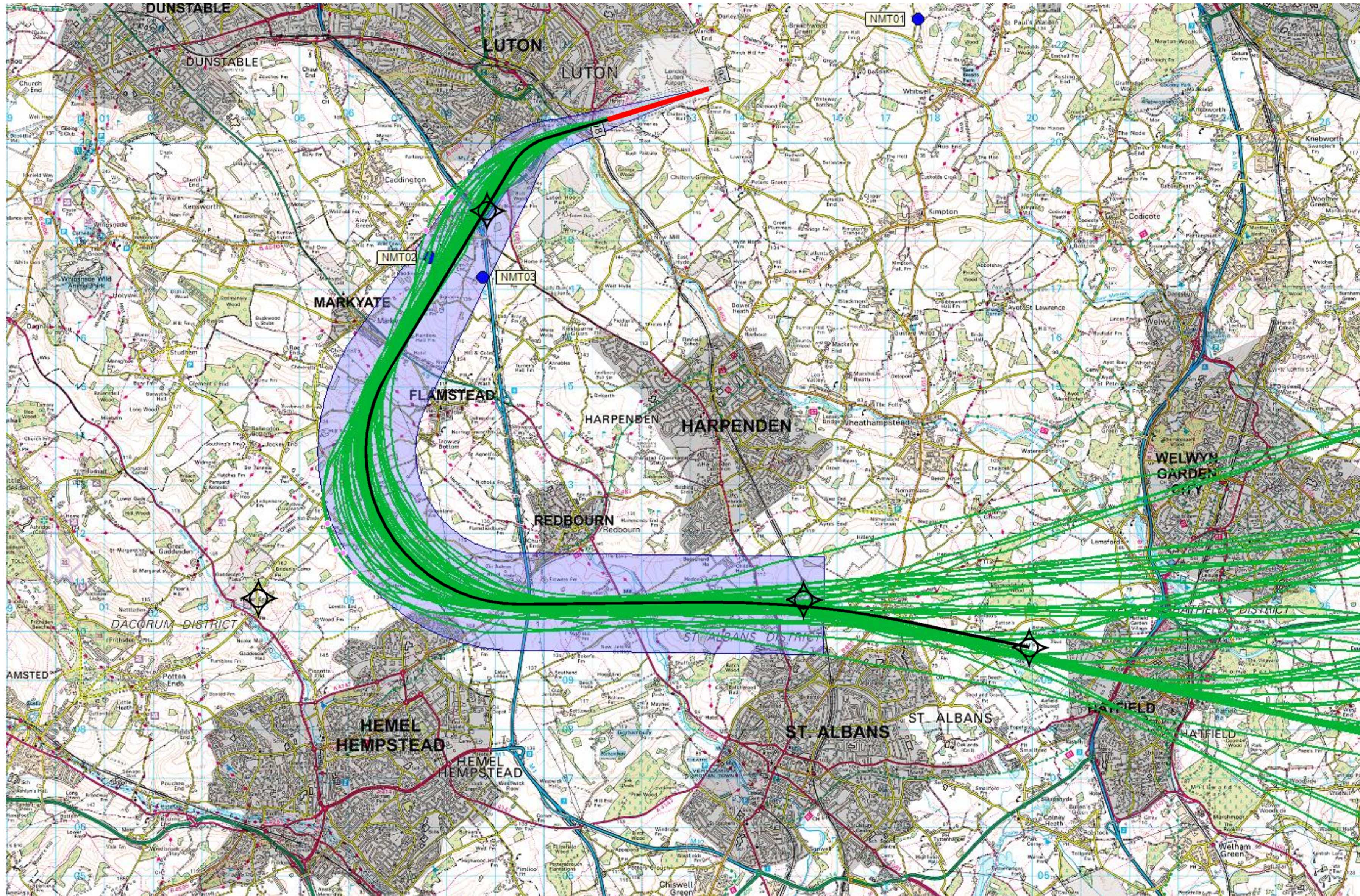
Time/Altitude	Wind Forecast	
	2,000ft	5,000ft
00	210/40	210/40
06	220/30	220/30
12	170/25	180/30
18	150/40	160/40



26 MATCH 2Y (70 tracks)

4th Feb 2017

Project



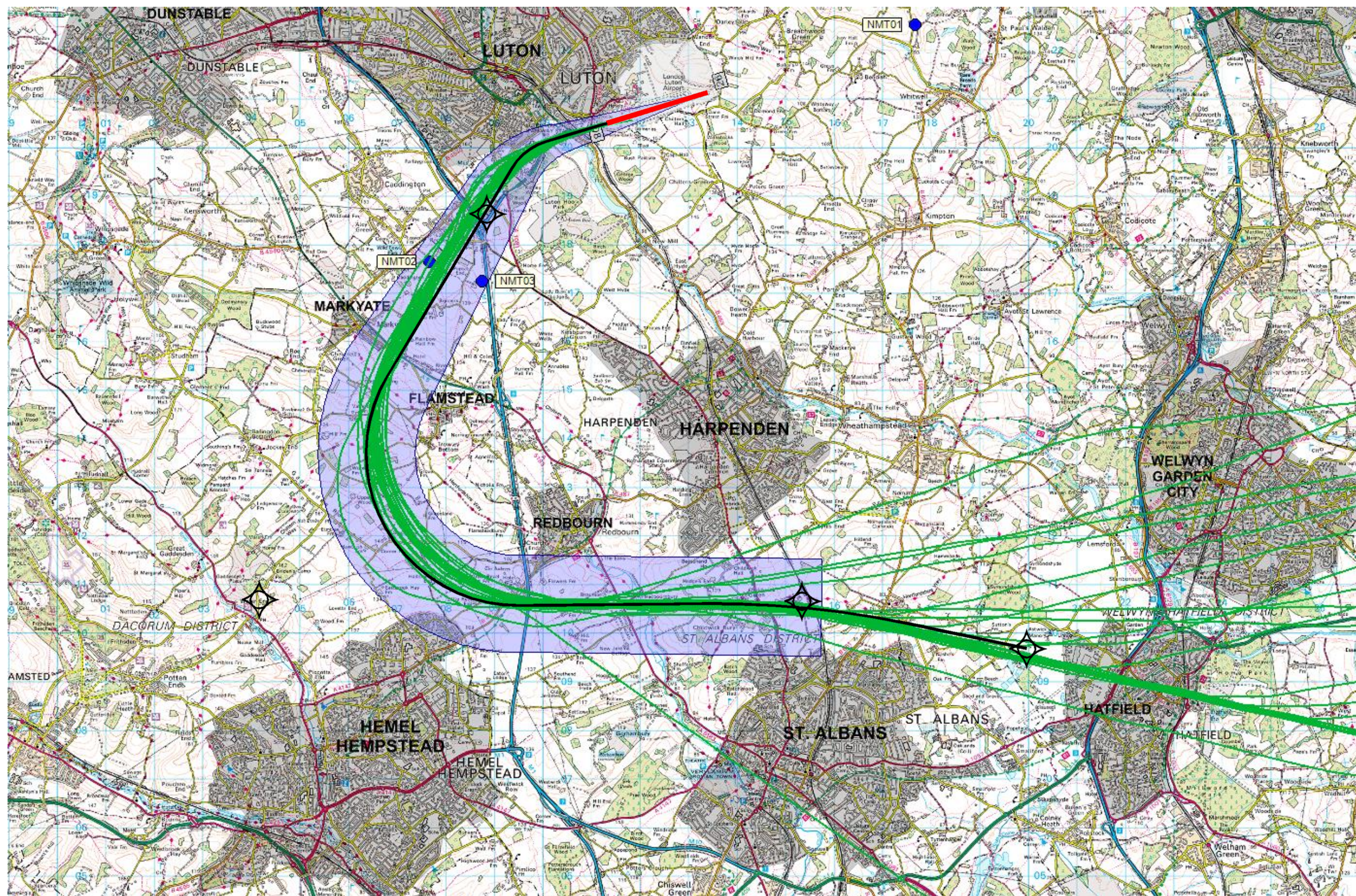
Time/Altitude	Wind Forecast	
	2,000ft	5,000ft
00	260/35	270/35
06	230/15	230/15
12	230/10	230/10
18	180/10	190/10



26 MATCH 2Y (28 tracks)

5th Feb 2017

Project



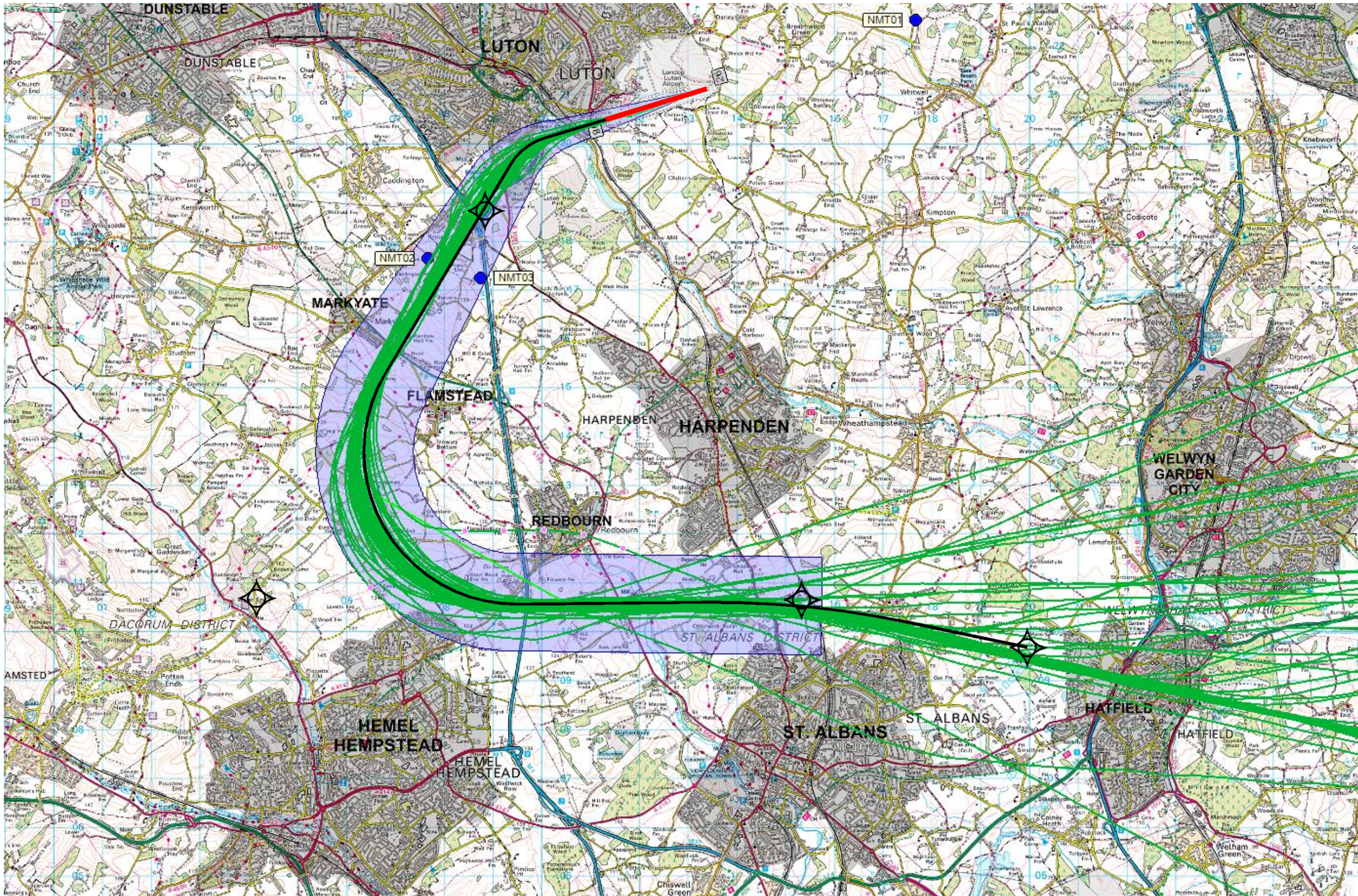
Time/Altitude	Wind Forecast	
	2,000ft	5,000ft
00	180/20	190/20
06	130/05	130/05
12	050/10	090/10
18	360/15	360/15



26 MATCH 2Y (63 tracks)

6th Feb 2017

Project



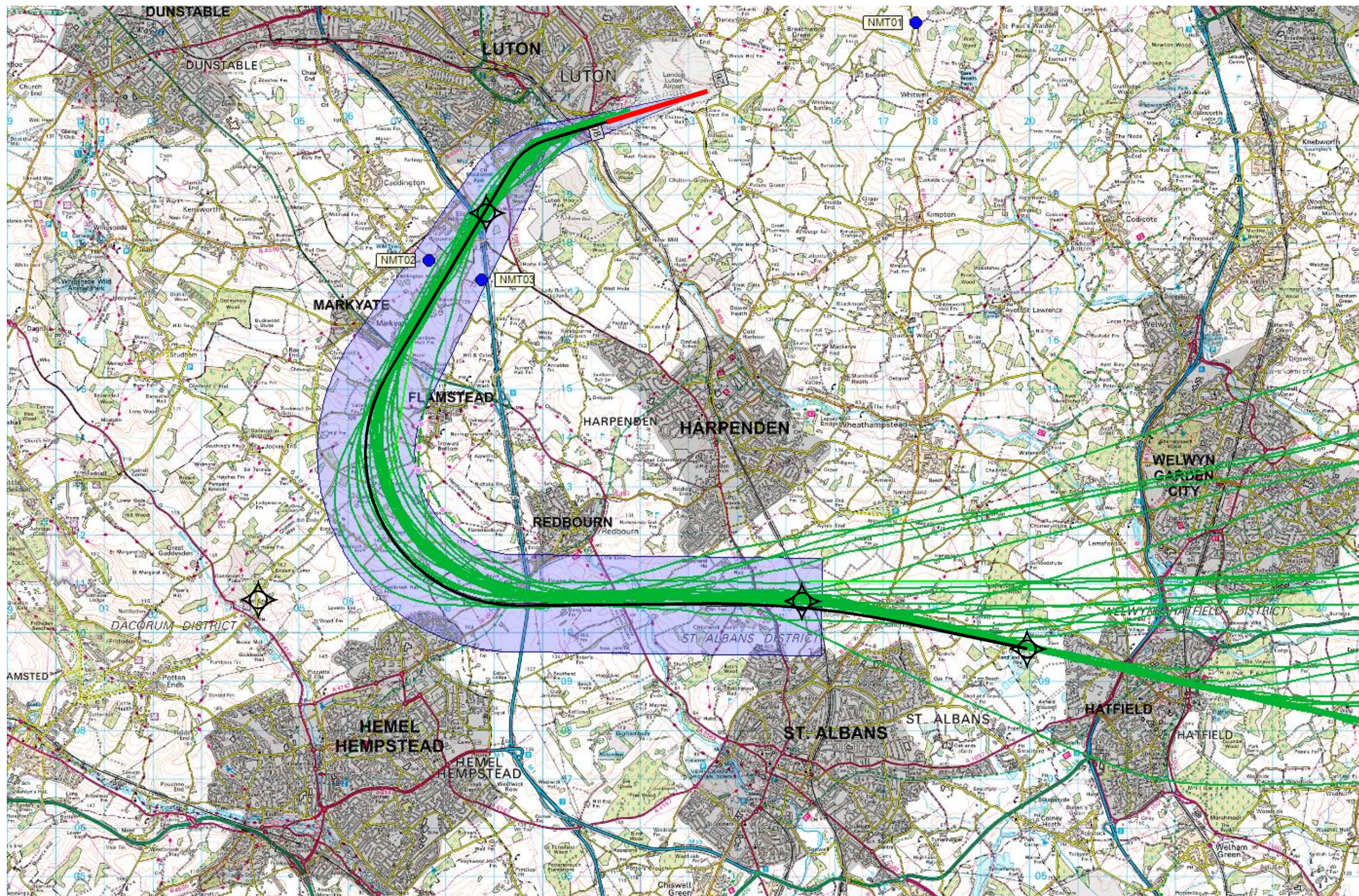
Time/Altitude	Wind Forecast	
	2,000ft	5,000ft
00	360/10	350/10
06	350/05	350/10
12	150/10	150/10
18	180/25	180/20



26 MATCH 2Y (34 tracks)

7th Feb 2017

Project



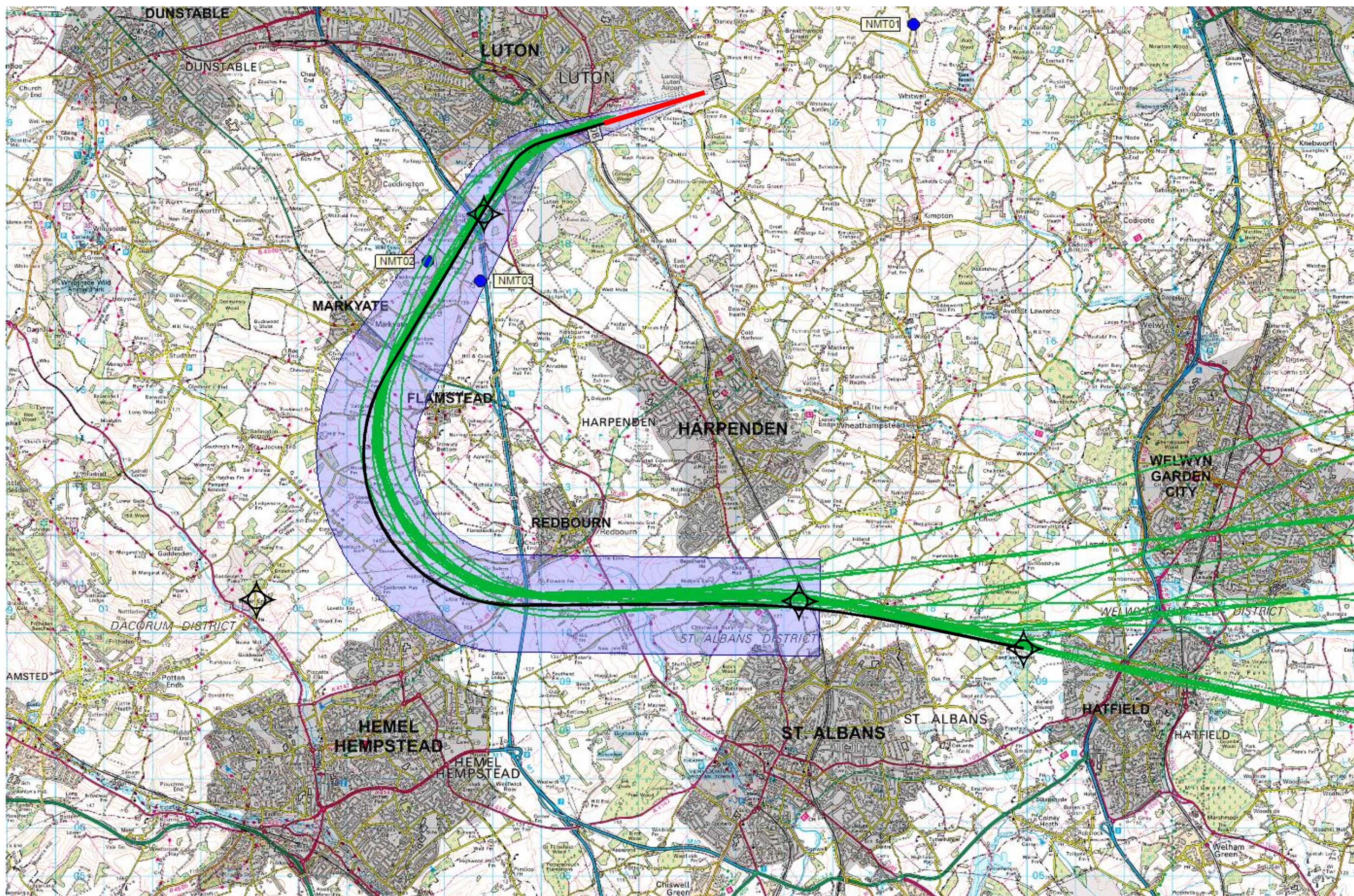
Time/Altitude	Wind Forecast	
	2,000ft	5,000ft
00	160/30	210/25
06	190/20	260/10
12	290/15	270/15
18	320/10	340/10



26 MATCH 2Y (20 tracks)

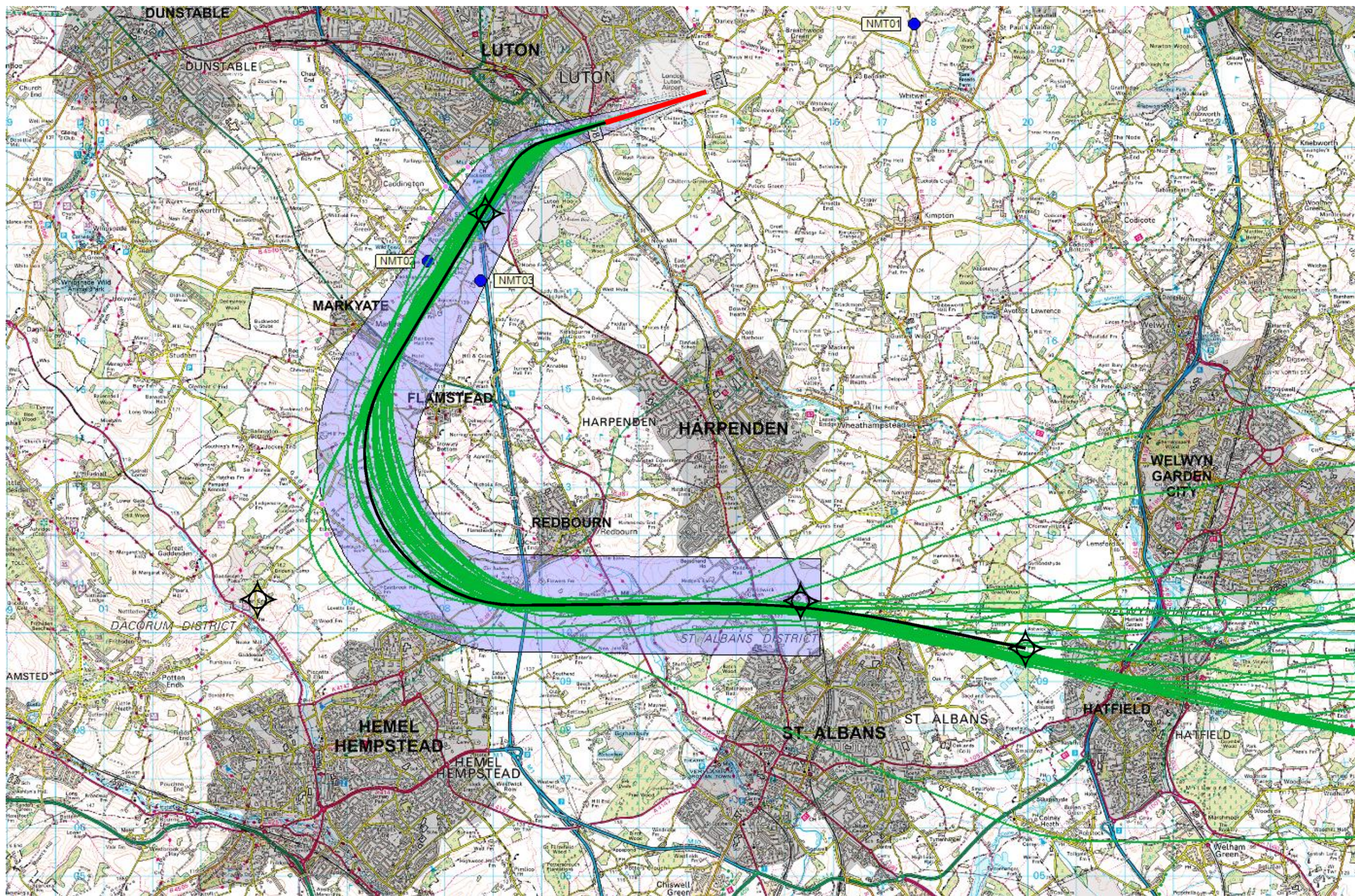
8th Feb 2017

Project



Time/Altitude	Wind Forecast	
	2,000ft	5,000ft
00	010/10	360/10
06	030/10	350/10
12	050/15	020/10
18	050/15	030/10





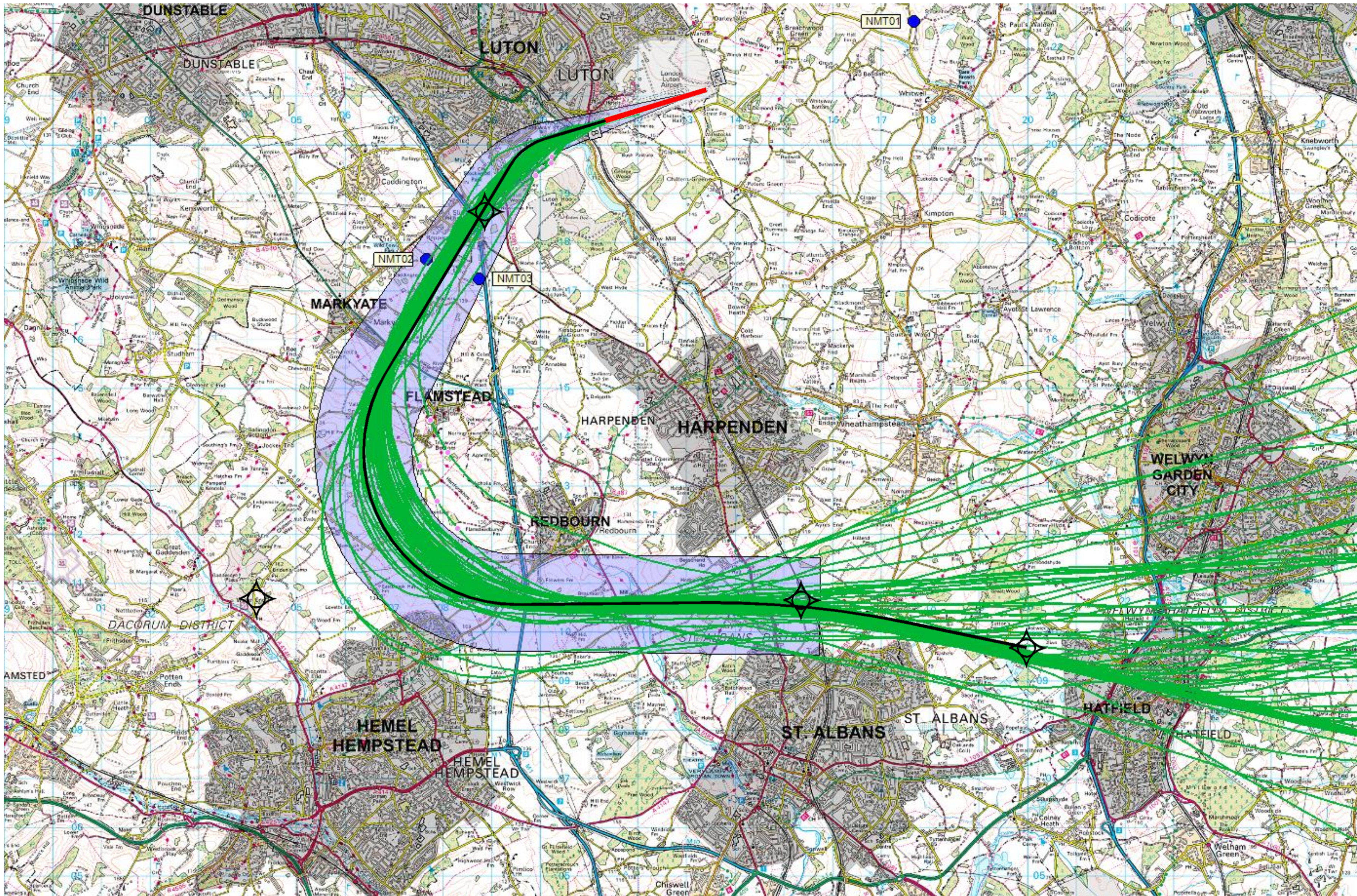
Time/Altitude	Wind Forecast	
	2,000ft	5,000ft
12	190/20	200/20
18	240/25	250/25



26 MATCH 2Y (83 tracks)

16th Feb 2017

Project

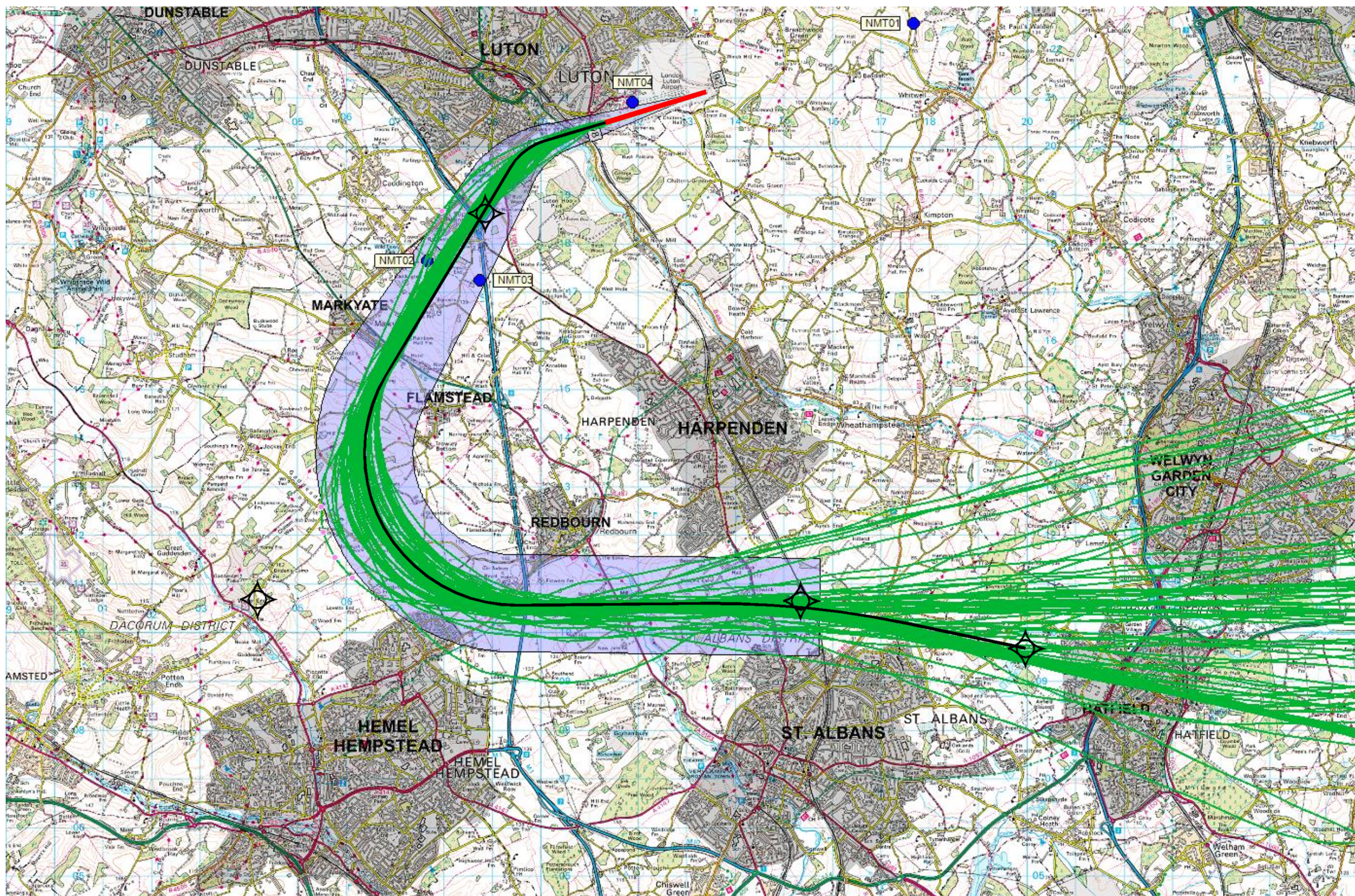


Time/Altitude	Wind Forecast	
	2,000ft	5,000ft
00	260/30	270/30
06	270/25	260/30
12	260/20	270/30
18	270/25	270/25

26 MATCH 2Y (95 tracks)

17th Feb 2017

Project



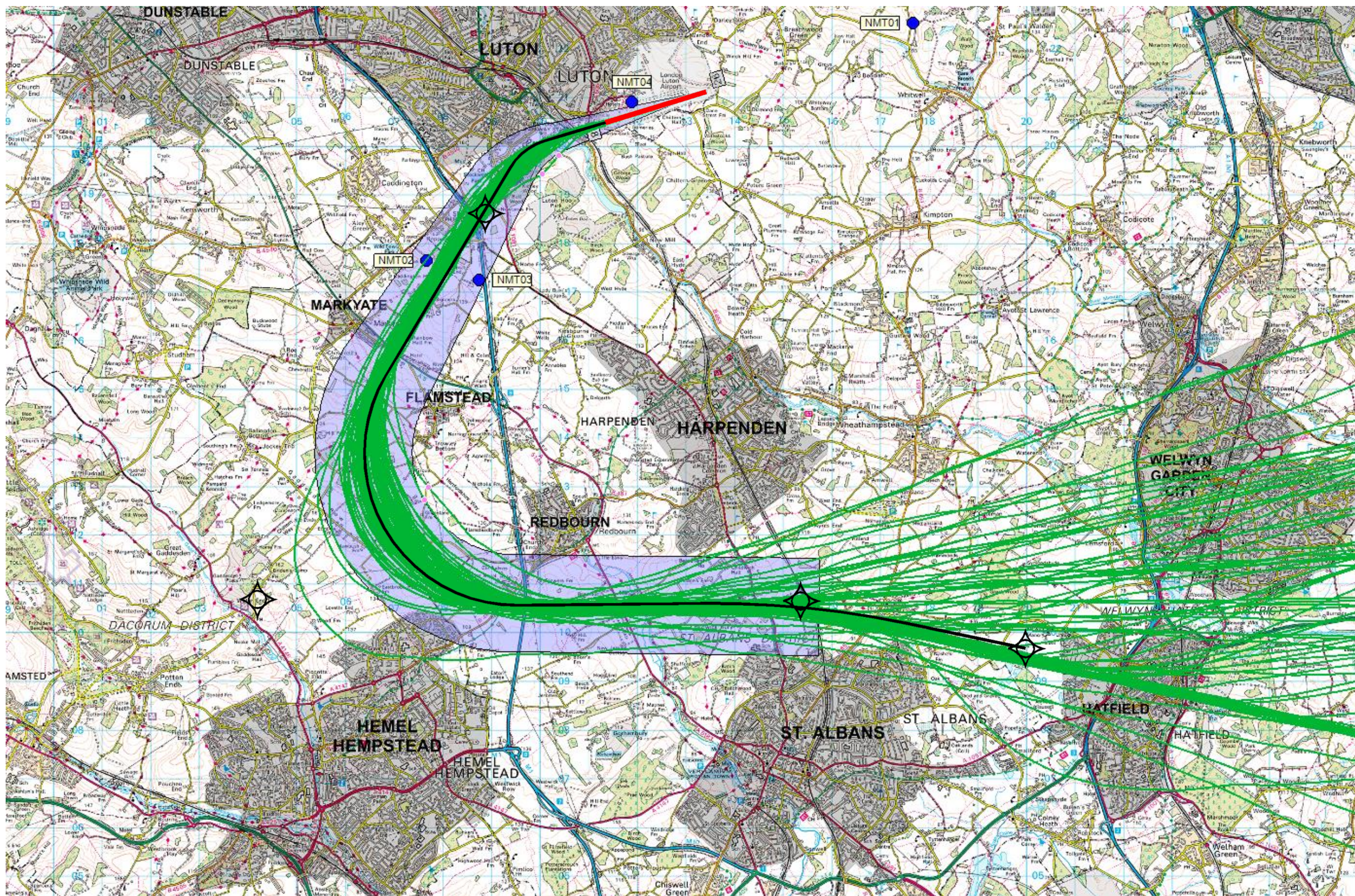
Time/Altitude	Wind Forecast	
	2,000ft	5,000ft
00	280/30	290/20
06	320/20	310/20
12	280/05	300/15
18	210/10	300/10



26 MATCH 2Y (79 tracks)

18th Feb 2017

Project



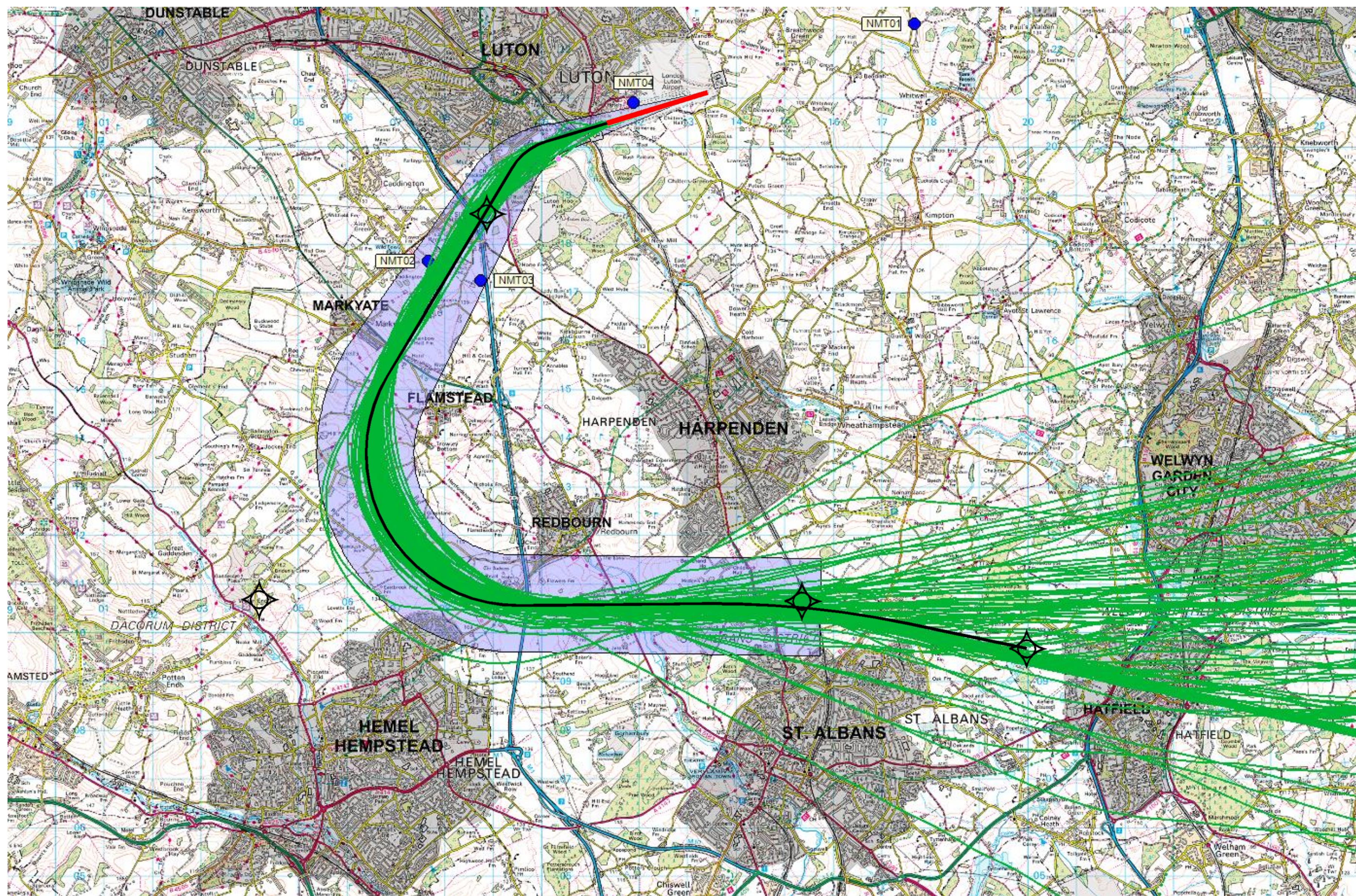
Time/Altitude	Wind Forecast	
	2,000ft	5,000ft
00	200/15	260/05
06	210/15	250/05
12	230/15	230/10
18	230/20	240/20



26 MATCH 2Y (106 tracks)

19th Feb 2017

Project



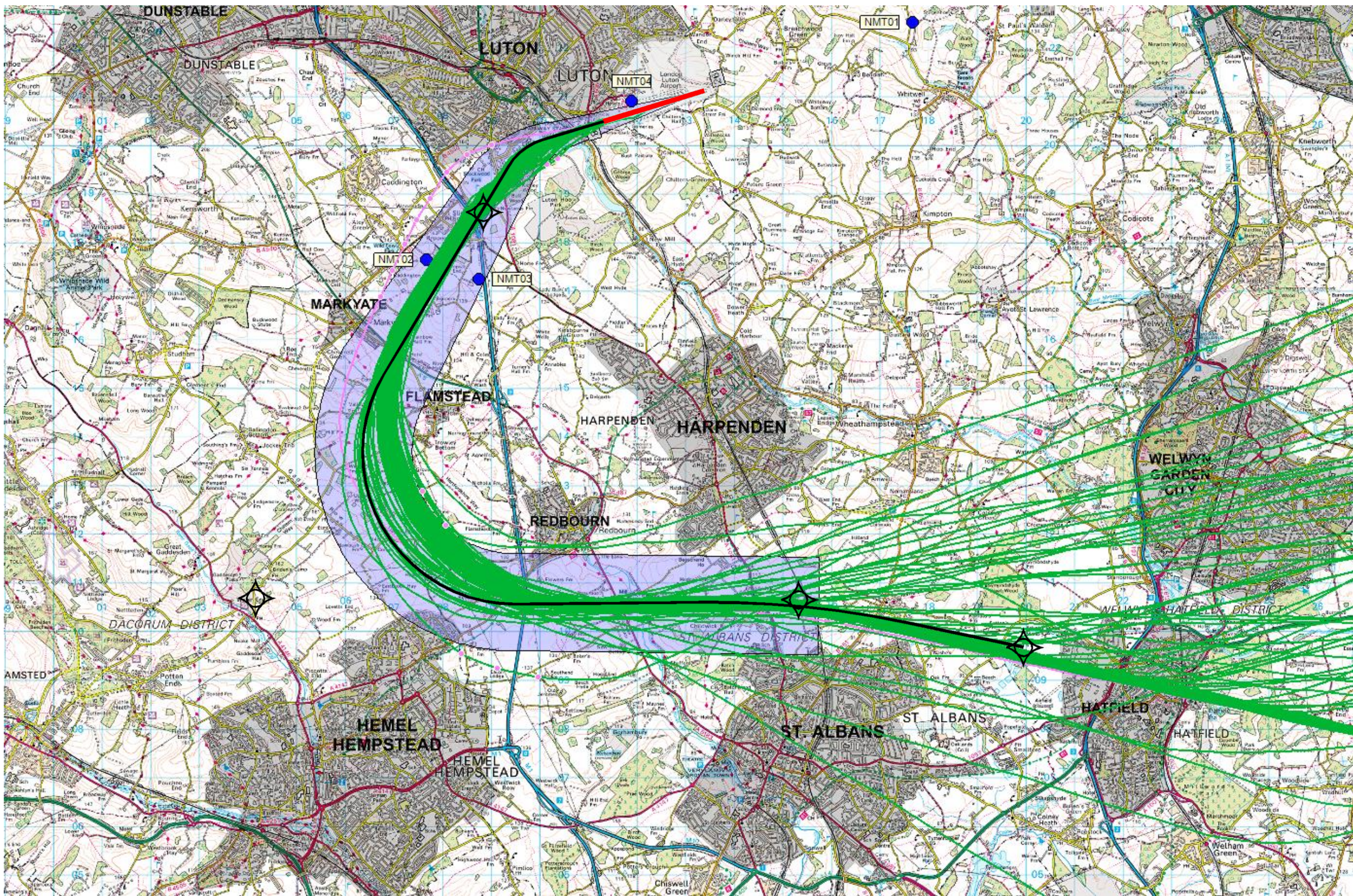
Time/Altitude	Wind Forecast	
	2,000ft	5,000ft
00	260/30	260/30
06	300/25	290/30
12	300/15	310/15
18	270/15	290/20



26 MATCH 2Y (90 tracks)

20th Feb 2017

Project



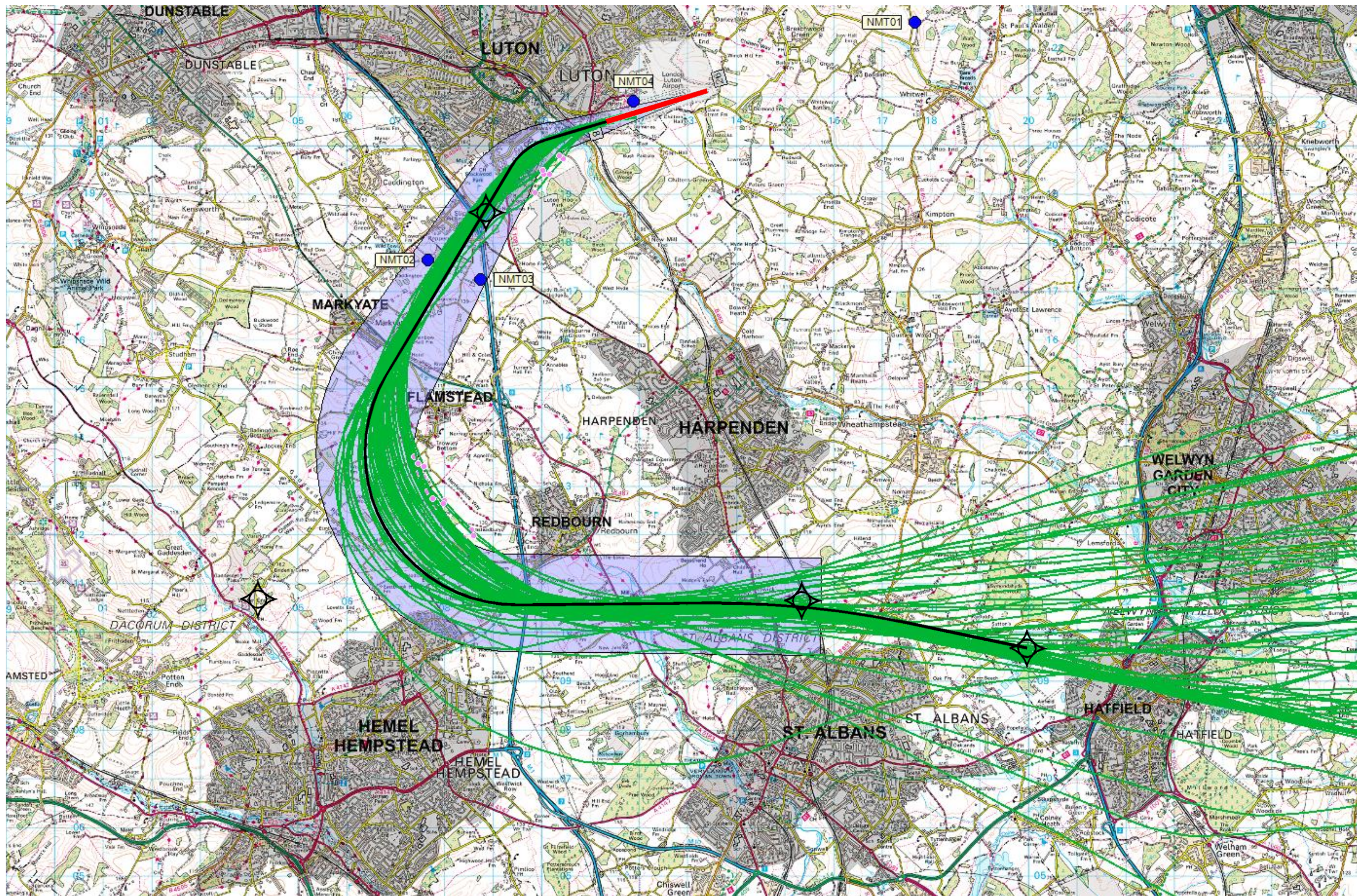
Time/Altitude	Wind Forecast	
	2,000ft	5,000ft
00	290/25	310/25
06	290/30	310/30
12	280/30	280/40
18	290/35	300/35



26 MATCH 2Y (71 tracks)

21st Feb 2017

Project



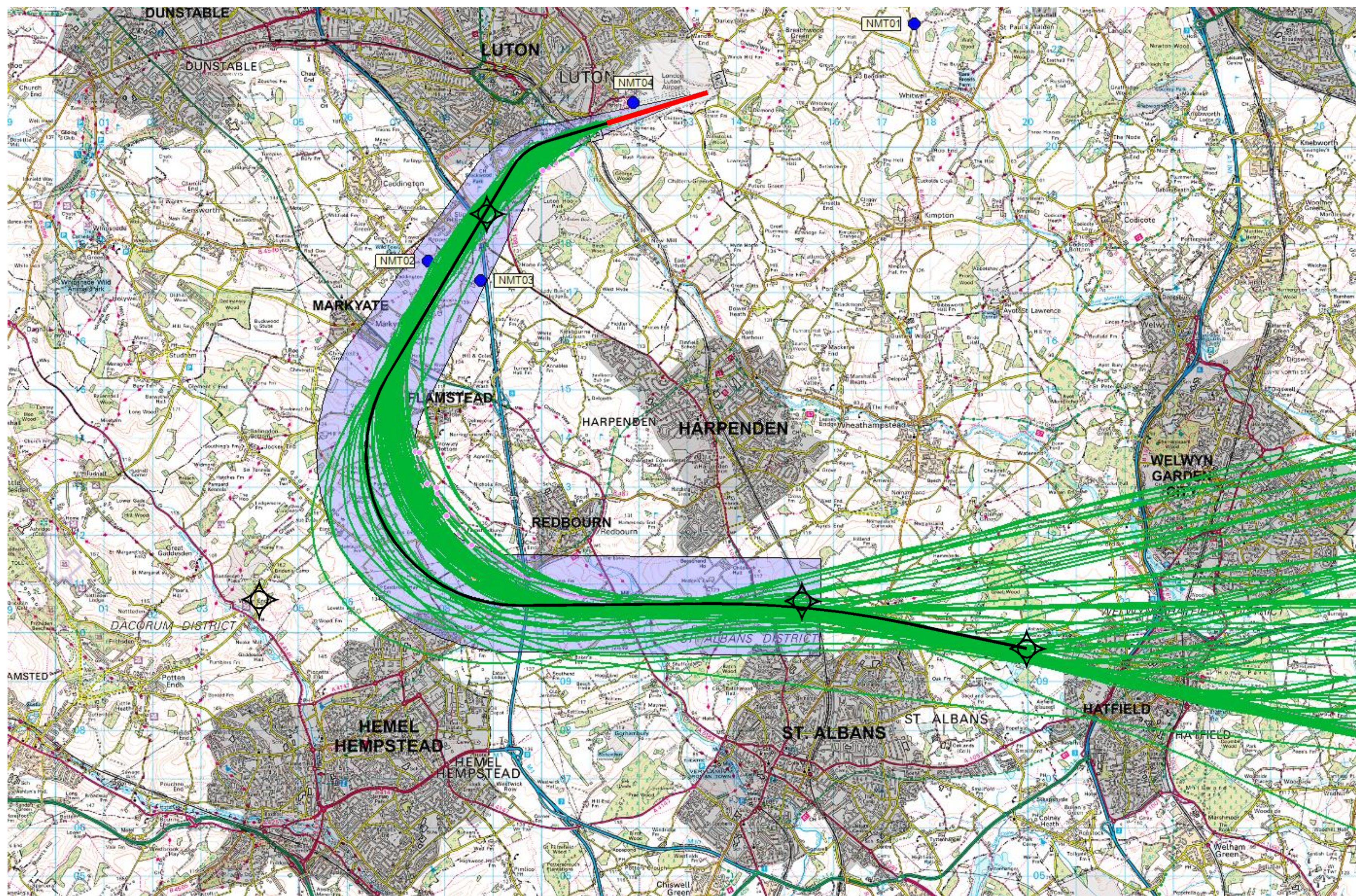
Time/Altitude	Wind Forecast	
	2,000ft	5,000ft
00	290/25	290/40
06	290/25	300/35
12	260/20	270/25
18	260/40	270/45



26 MATCH 2Y (91 tracks)

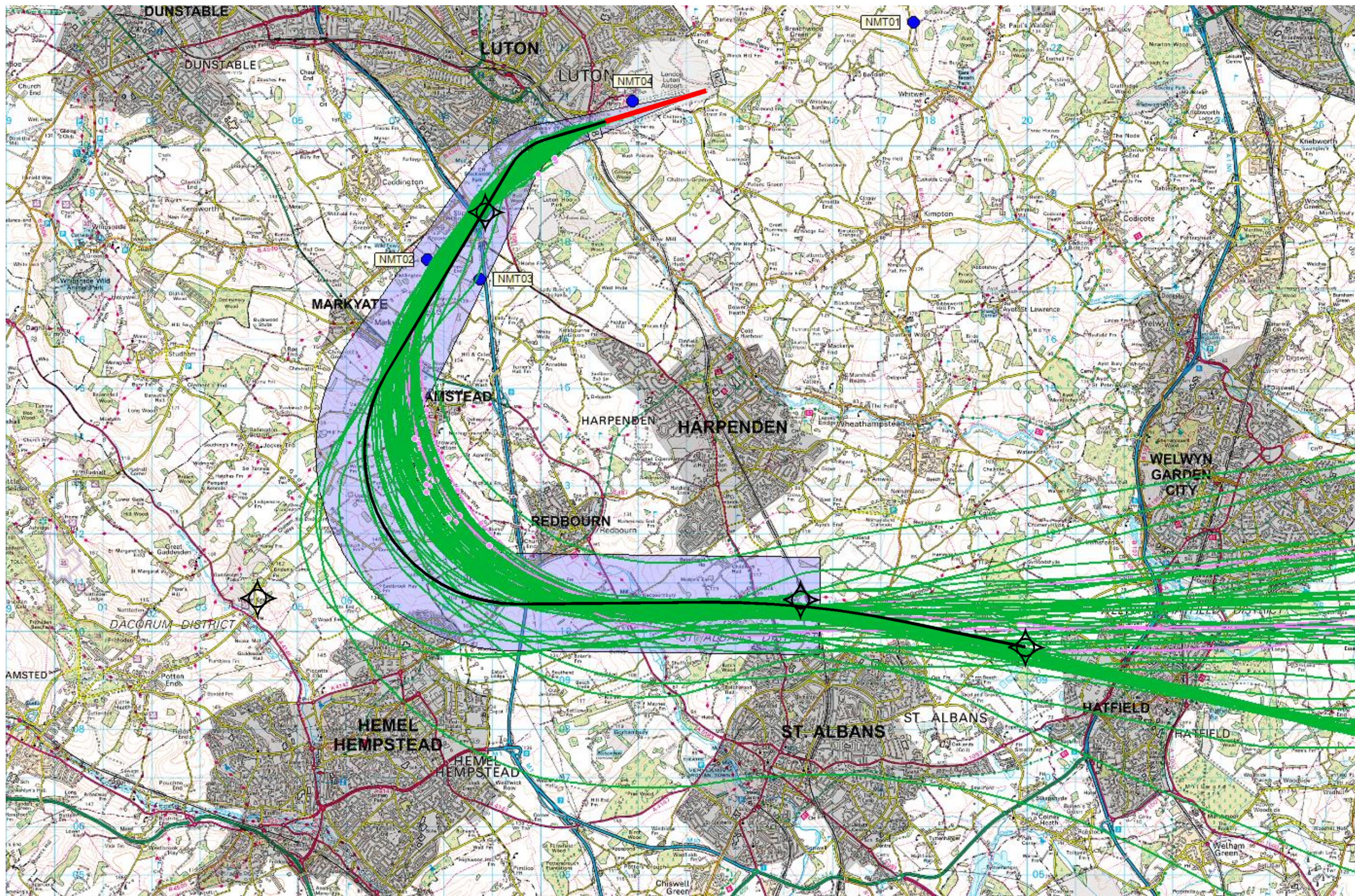
22nd Feb 2017

Project



Time/Altitude	Wind Forecast	
	2,000ft	5,000ft
00	260/45	280/50
06	270/40	290/45
12	280/30	280/40
18	290/25	280/35





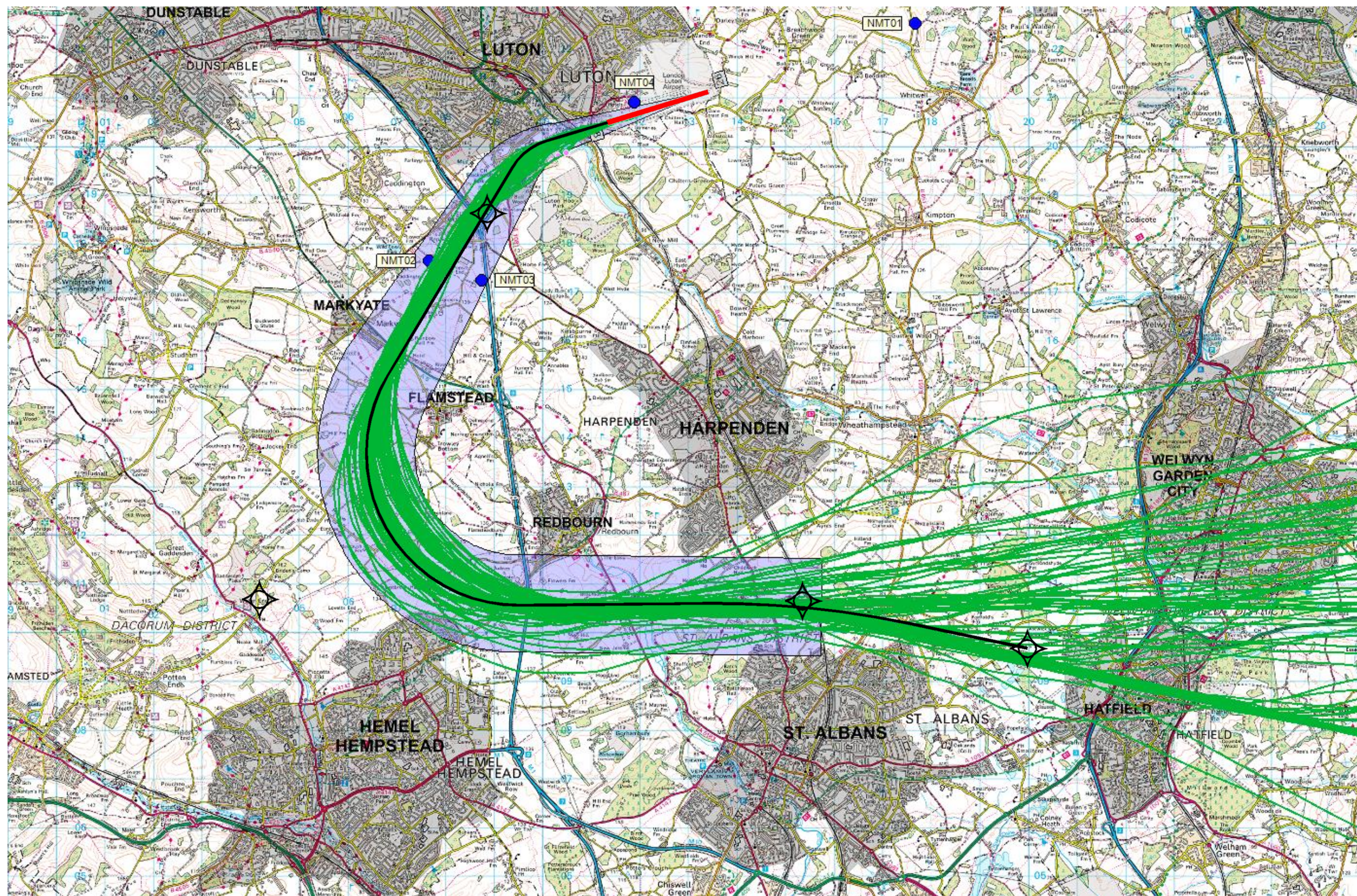
Time/Altitude	Wind Forecast	
	2,000ft	5,000ft
00	240/35	260/40
06	230/45	240/50
12	260/70	270/75
18	310/50	320/55



26 MATCH 2Y (102 tracks)

24th Feb 2017

Project



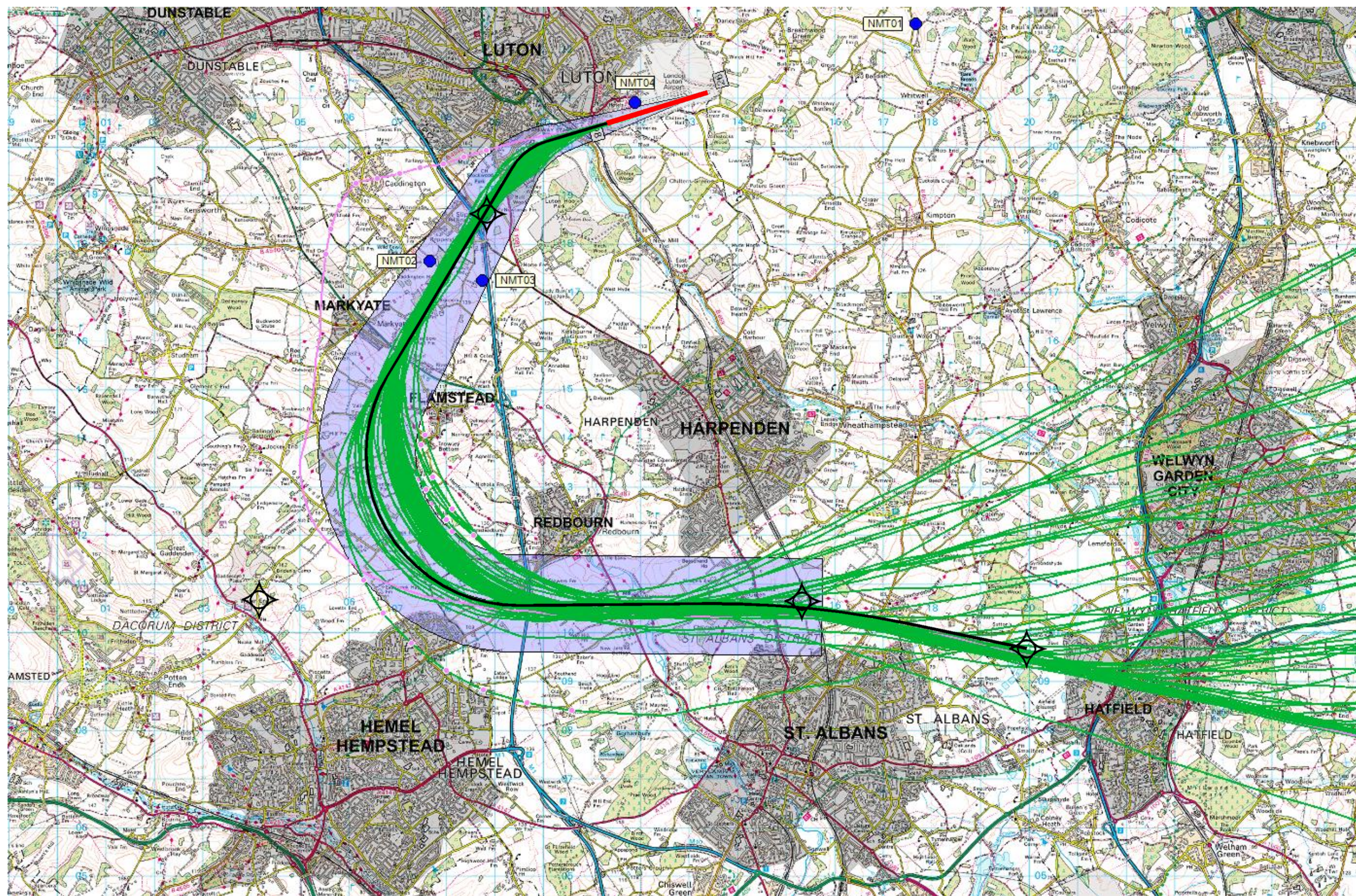
Time/Altitude	Wind Forecast	
	2,000ft	5,000ft
00	310/30	310/25
06	310/30	320/25
12	310/15	330/20
18	270/10	280/15



26 MATCH 2Y (74 tracks)

25th Feb 2017

Project



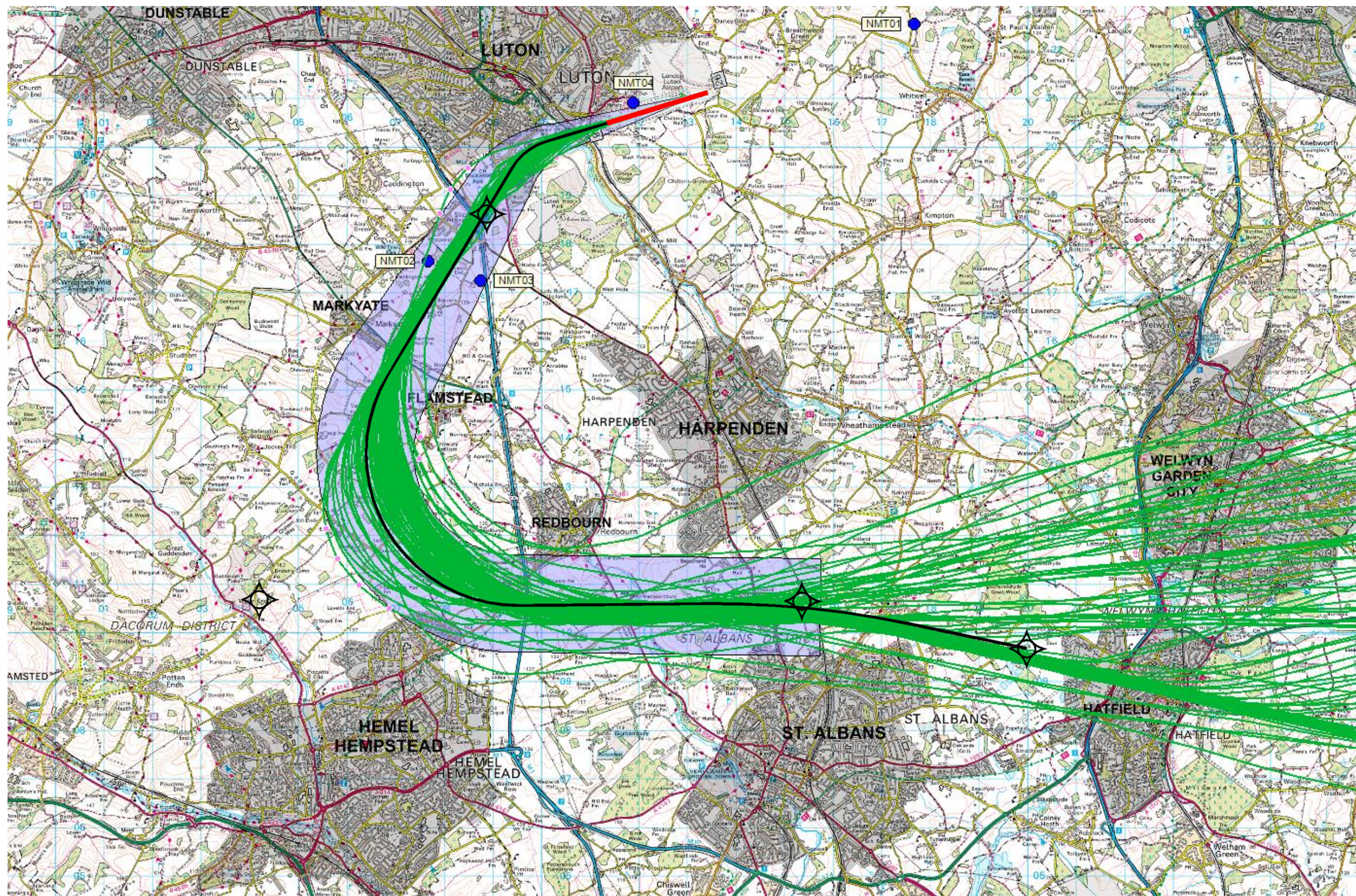
Time/Altitude	Wind Forecast	
	2,000ft	5,000ft
00	230/25	250/25
06	230/40	250/40
12	230/45	250/40
18	230/45	240/35



26 MATCH 2Y (111 tracks)

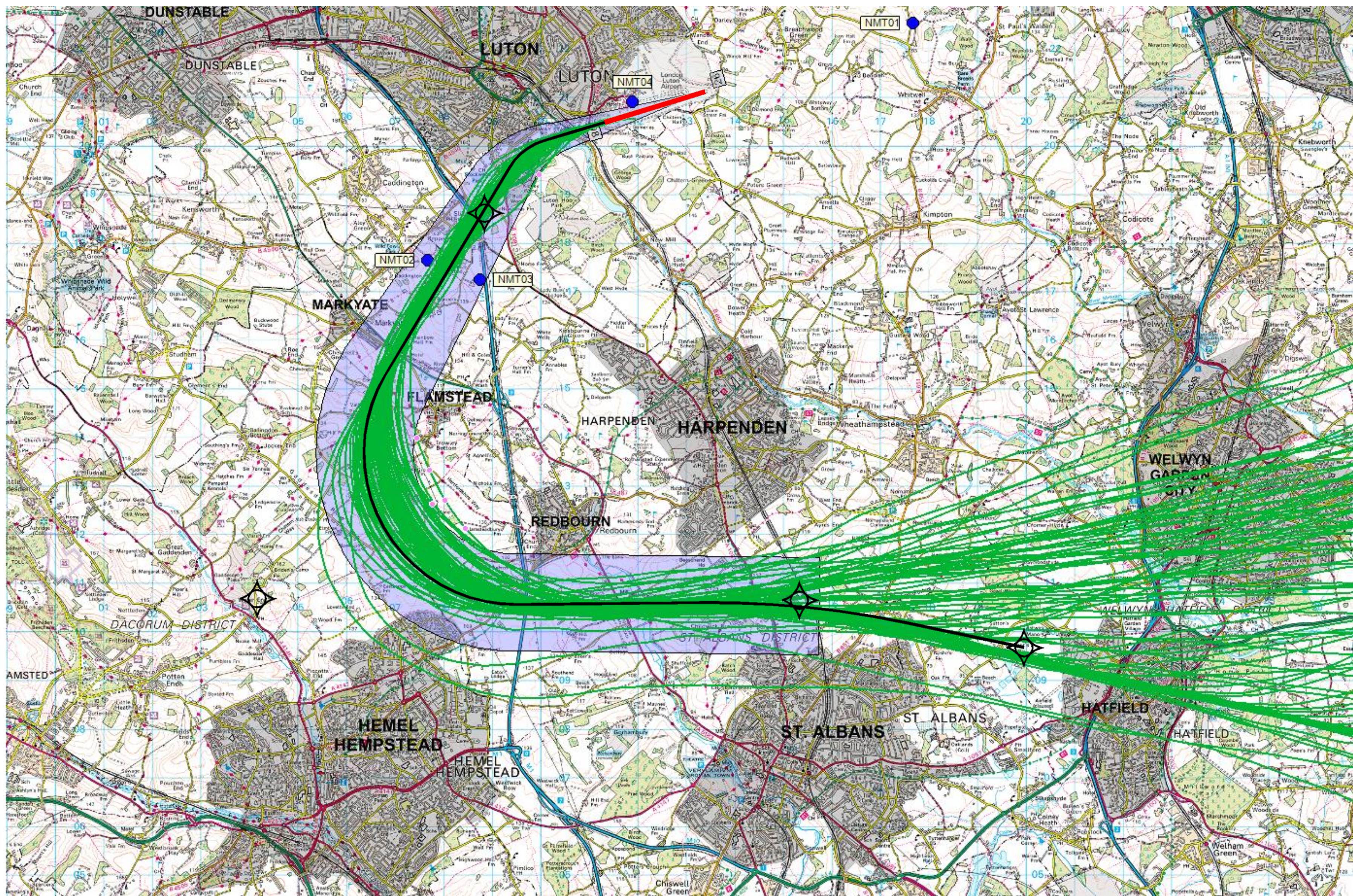
26th Feb 2017

Project



Time/Altitude	Wind Forecast	
	2,000ft	5,000ft
00	240/40	250/40
06	260/30	260/30
12	230/30	240/40
18	230/50	250/60





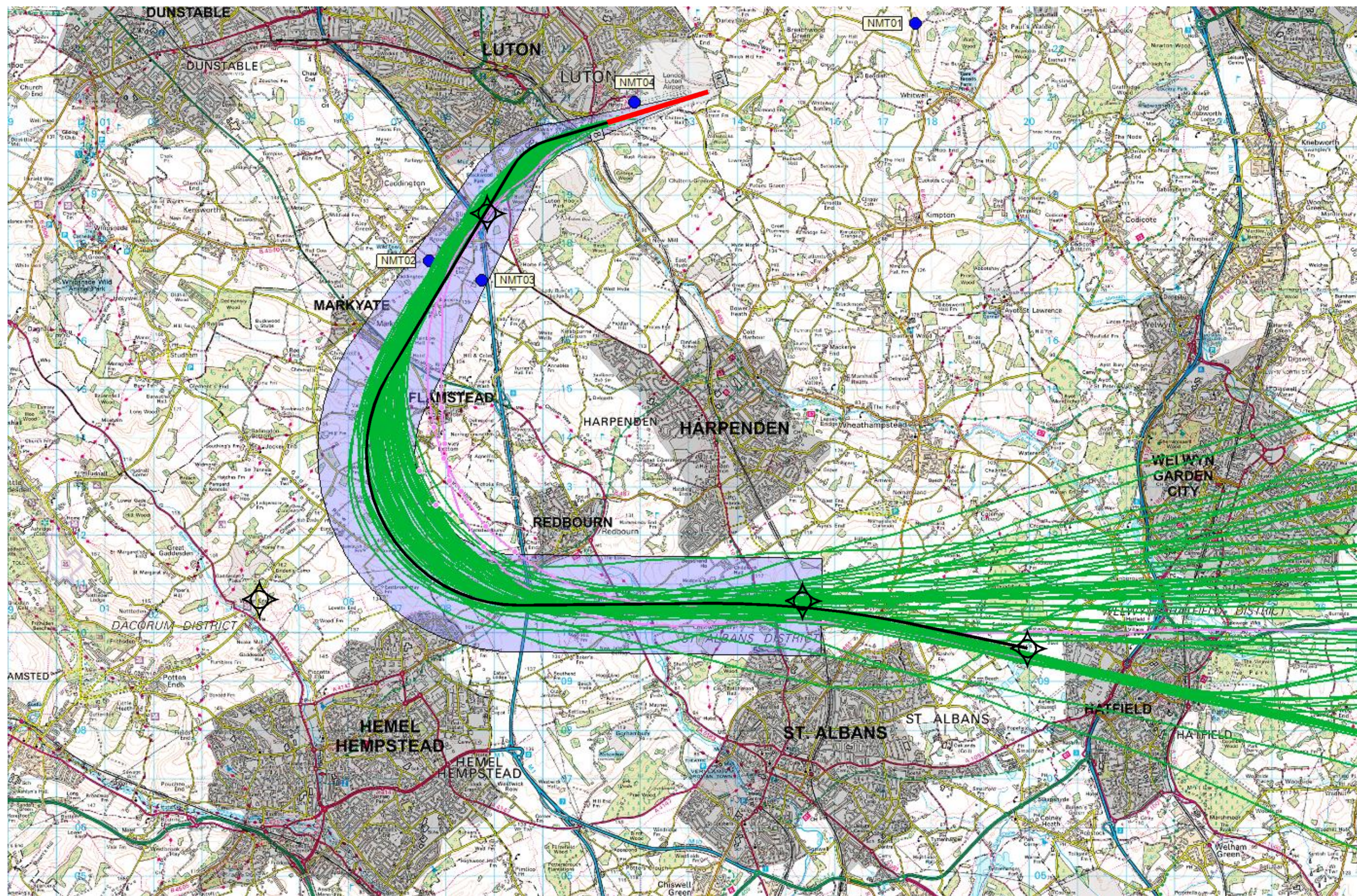
Time/Altitude	Wind Forecast	
	2,000ft	5,000ft
00	230/25	240/30
06	220/30	220/30
12	210/30	210/30
18	250/30	260/30



26 MATCH 2Y (69 tracks)

28th Feb 2017

Project



Time/Altitude	Wind Forecast	
	2,000ft	5,000ft
00	250/25	250/25
06	270/20	270/20
12	260/20	270/20
18	260/20	280/20

