

NATS Departure Route Proposal at London Stansted Airport - Consultation

Appendix G **Detailed maps of the area southeast of Stansted Airport** **showing flight densities**

The following four pages show 1:50,000 Ordnance Survey maps to the east of Stansted Airport, with flight densities overlaid, as follows:

Runway 04 (easterly operations) take-off to 4,000ft

Runway 04 (easterly operations) take-off to 7,000ft

(Easterly radar data sample 01-07 June 2013)

Runway 22 (westerly operations) take-off to 4,000ft

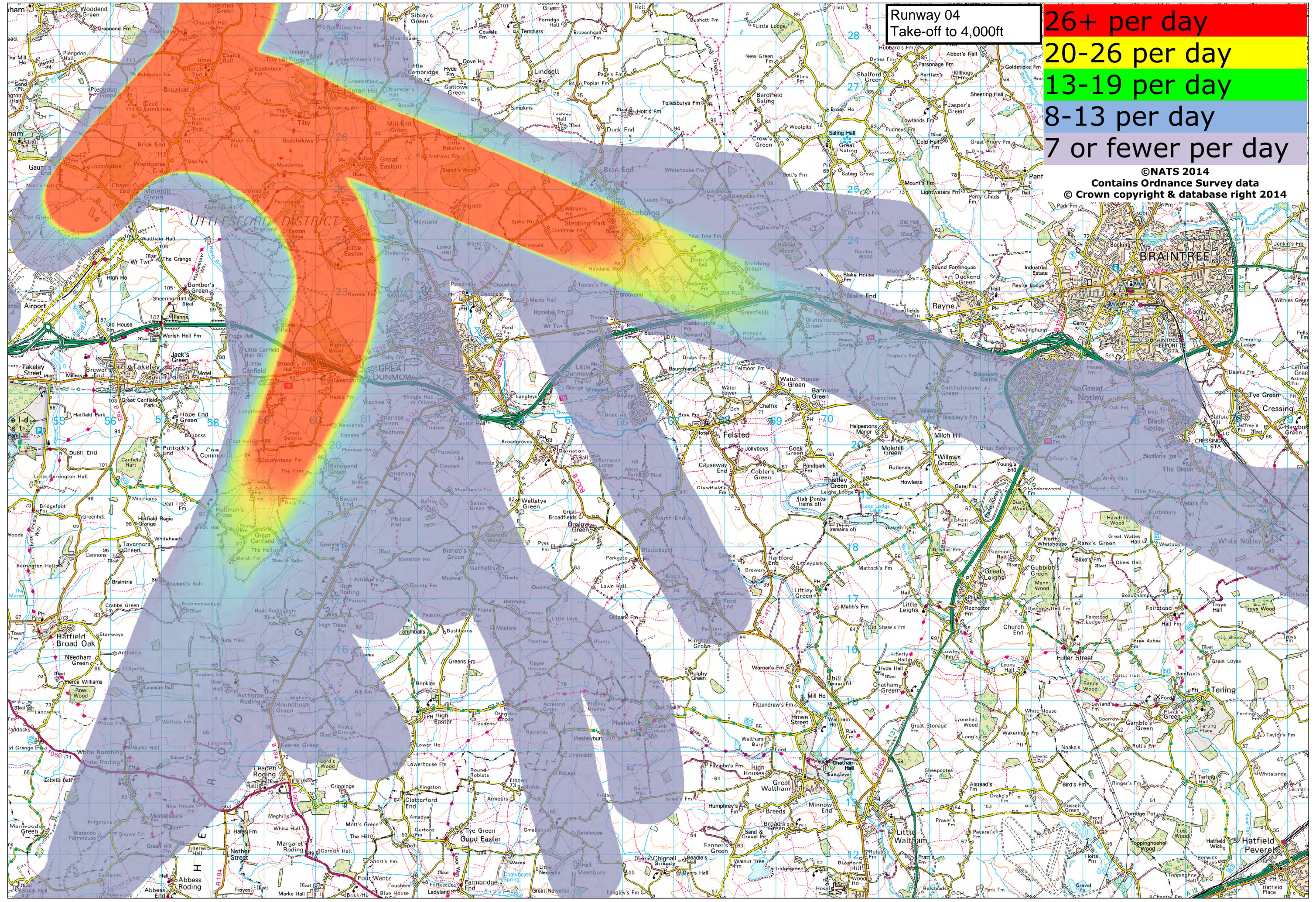
Runway 22 (westerly operations) take-off to 7,000ft

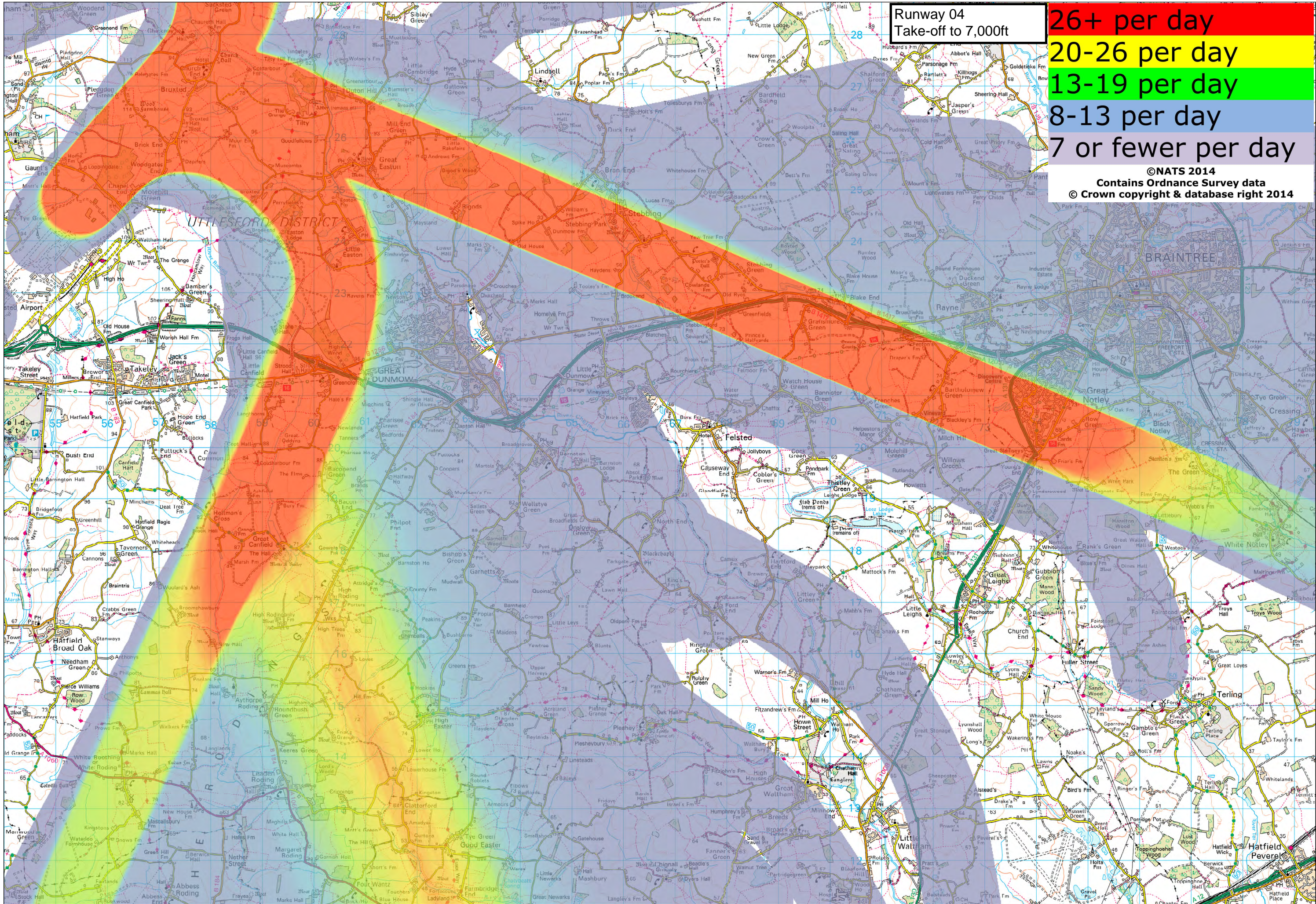
(Westerly radar data sample 10-16 August 2013)

Runway 04
Take-off to 4,000ft

26+ per day
20-26 per day
13-19 per day
8-13 per day
7 or fewer per day

©NATS 2014
Contains Ordnance Survey data
© Crown copyright & database right 2014

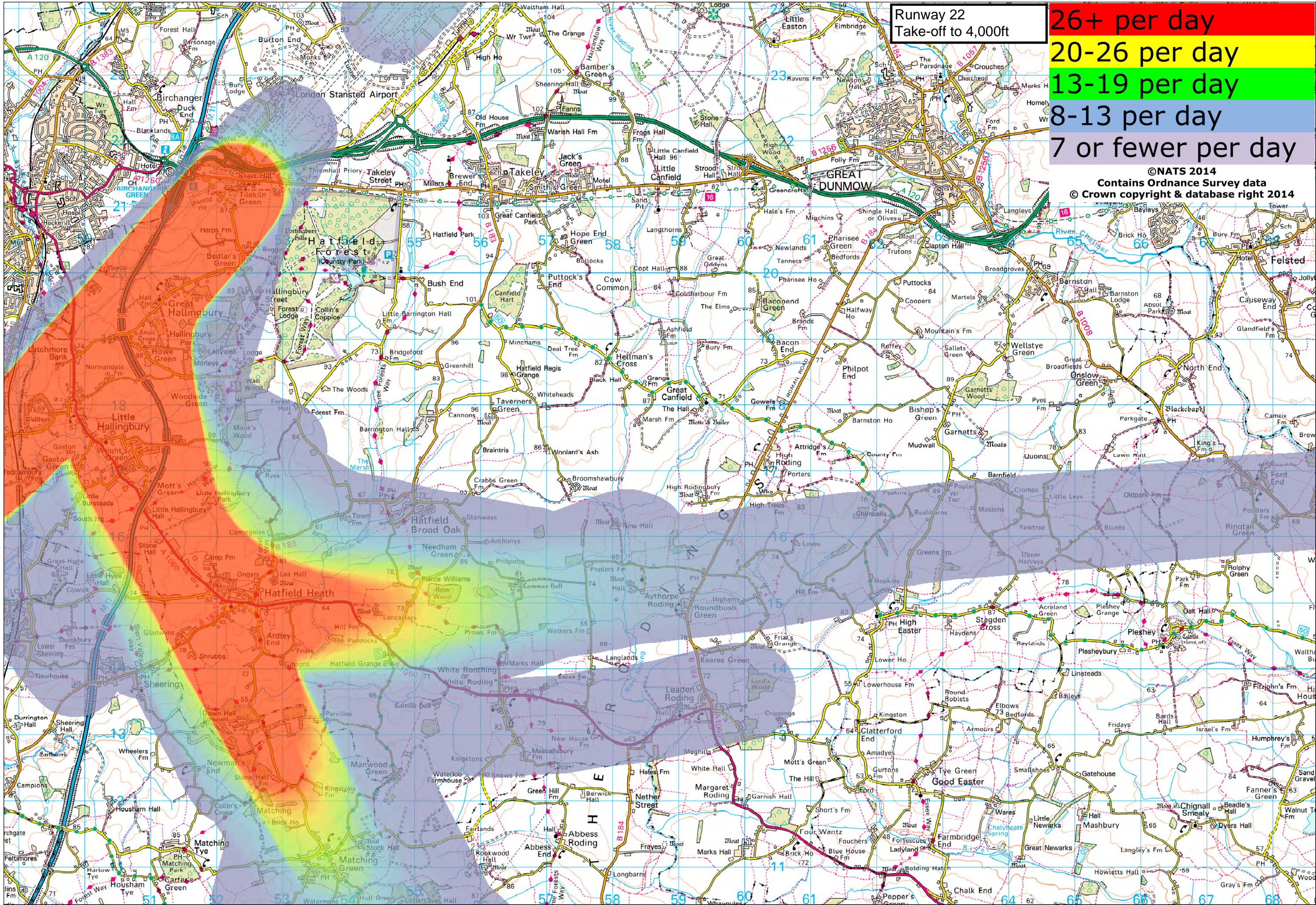


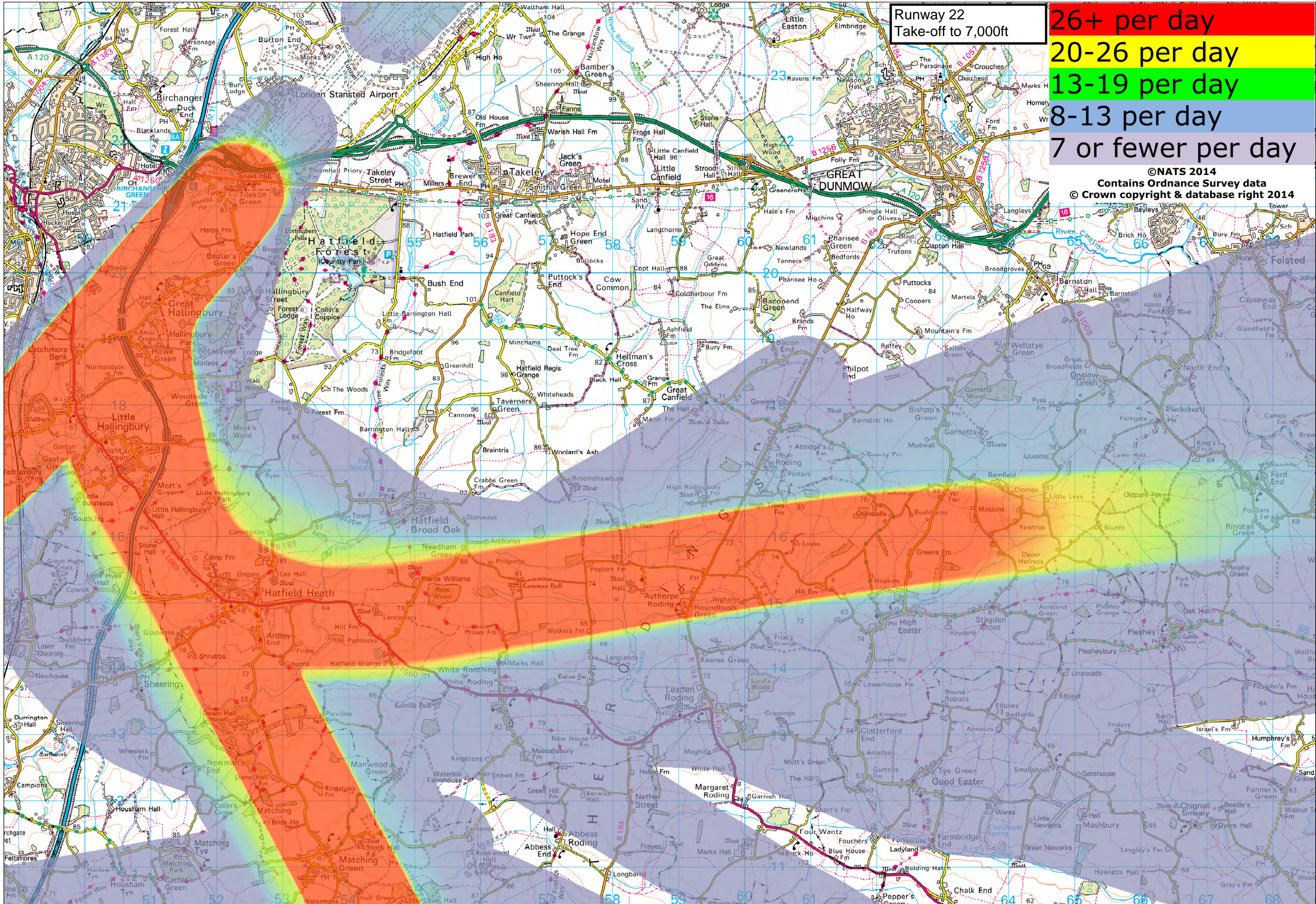


Runway 04
Take-off to 7,000ft

- 26+ per day
- 20-26 per day
- 13-19 per day
- 8-13 per day
- 7 or fewer per day

©NATS 2014
Contains Ordnance Survey data
© Crown copyright & database right 2014





Runway 22
Take-off to 7,000ft

26+ per day
20-26 per day
13-19 per day
8-13 per day
7 or fewer per day

©NATS 2014
Contains Ordnance Survey data
© Crown copyright & database right 2014